




Local Development Framework Proposals Map July 2007



Key

 South Cambridgeshire District Boundary

Superseded LDF Policies

-  Conservation Area CH/5
-  County Wildlife Sites NE/7
-  Environment Agency Flood Zone 2 NE/11
-  Environment Agency Flood Zone 3 NE/11
-  Established Employment Areas ET/3
-  Green Belt ST/1 & GB/1
-  Historic Parks & Gardens CH/1
-  Landscape Buffers NS/16
-  Local Nature Reserve NE/7
-  Lordsbridge Consultation Area 2 SF/8
-  Major Development Site
-  Major Development Site in the Green Belt GB/4
-  Scheduled Ancient Monuments CH/2
-  Sites of Special Scientific Interest NE/7
-  Special Policy Area
-  Strategic Reserve NS/3/g

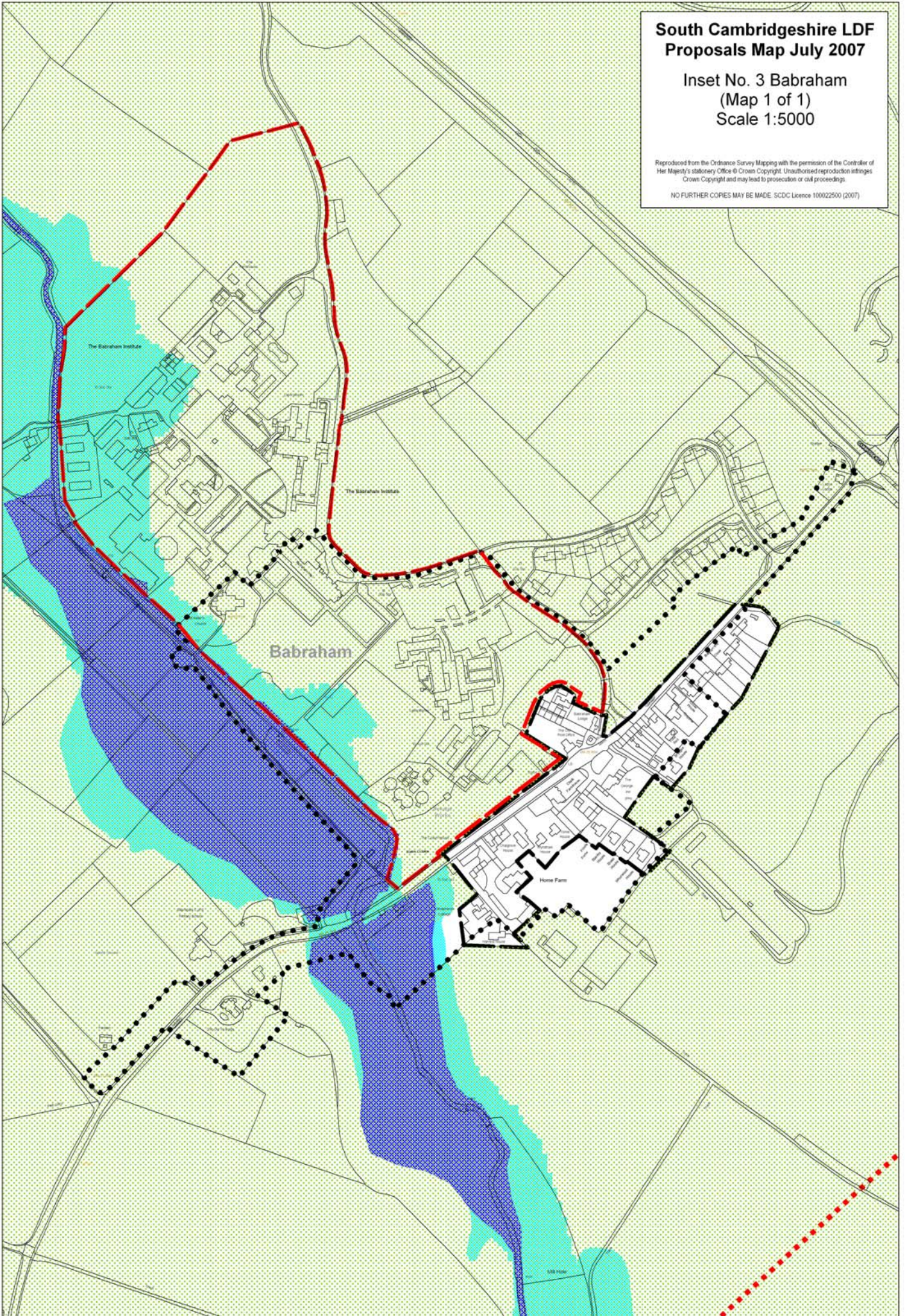
Saved Local Plan 2004 Policies

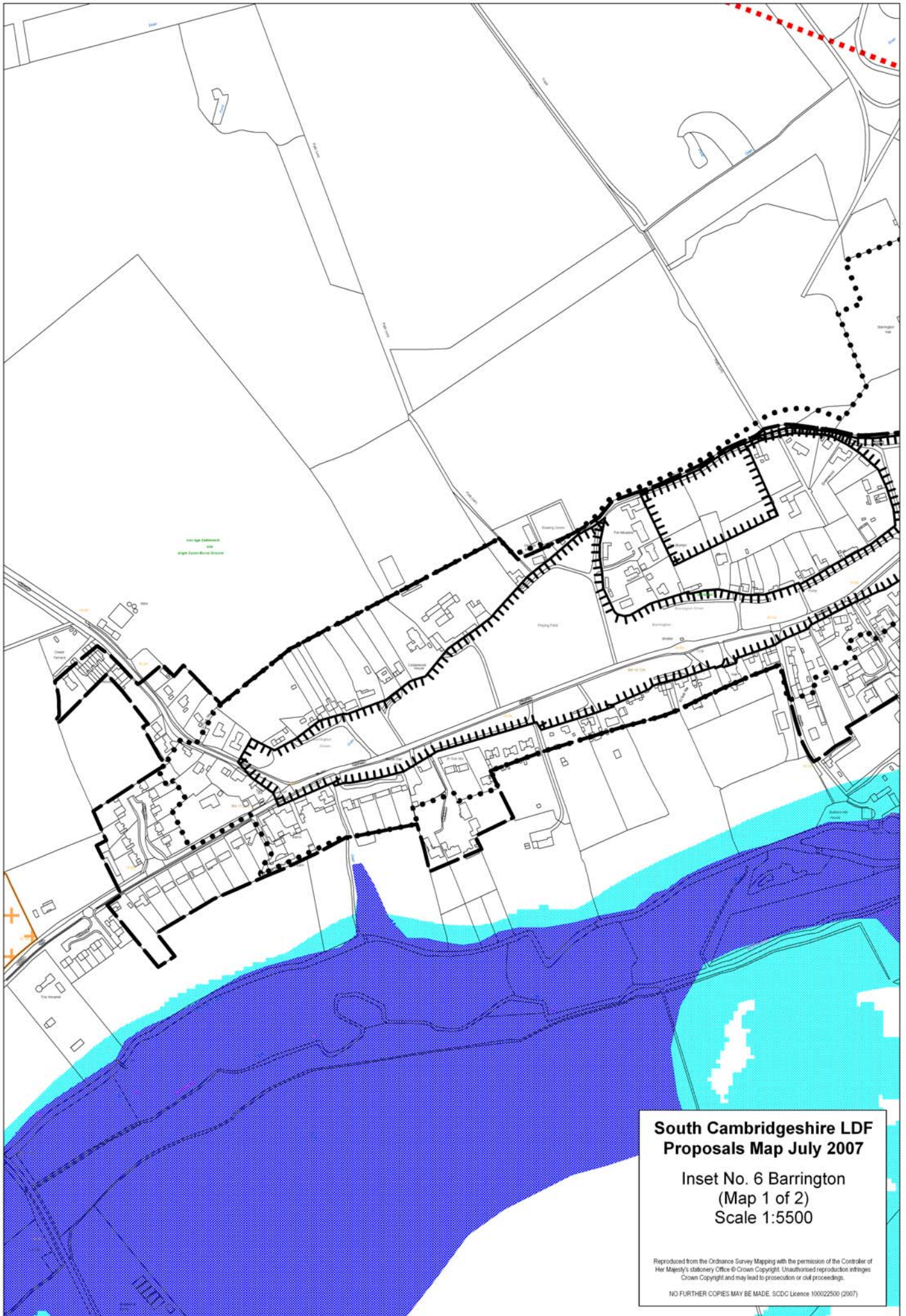
-  Development Frameworks SE/8
-  Employment Allocation EM1 & 2
-  Employment Commitment EM1 & 2
-  Housing Allocation HG3, 4, 5, 6
-  Housing Commitment HG3, 4, 5, 6
-  Important Countryside Frontages SE11
-  Lordsbridge Restricted Area
-  Lordsbridge Consultation Area 1
-  Protected Village Amenity Areas SE10
-  Protected Transport Route TP3
-  Road Proposals

**South Cambridgeshire LDF
Proposals Map July 2007**

**Inset No. 3 Babraham
(Map 1 of 1)
Scale 1:5000**

Reproduced from the Ordnance Survey Mapping with the permission of the Controller of Her Majesty's Stationery Office © Crown Copyright. Unauthorised reproduction infringes Crown Copyright and may lead to prosecution or civil proceedings.
NO FURTHER COPIES MAY BE MADE. SDCDC Licence 100022500 (2007)

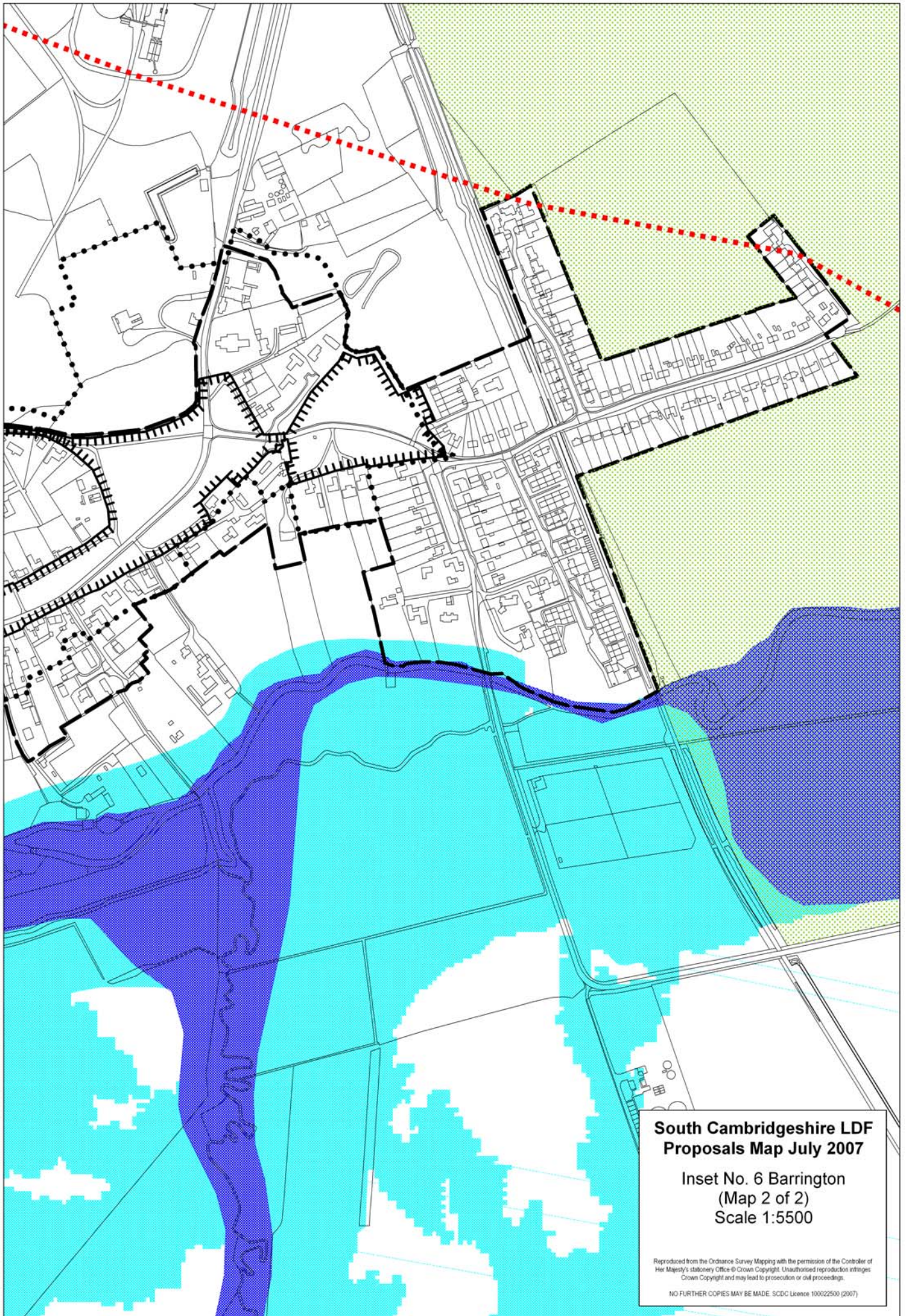




**South Cambridgeshire LDF
Proposals Map July 2007**

**Inset No. 6 Barrington
(Map 1 of 2)
Scale 1:5500**

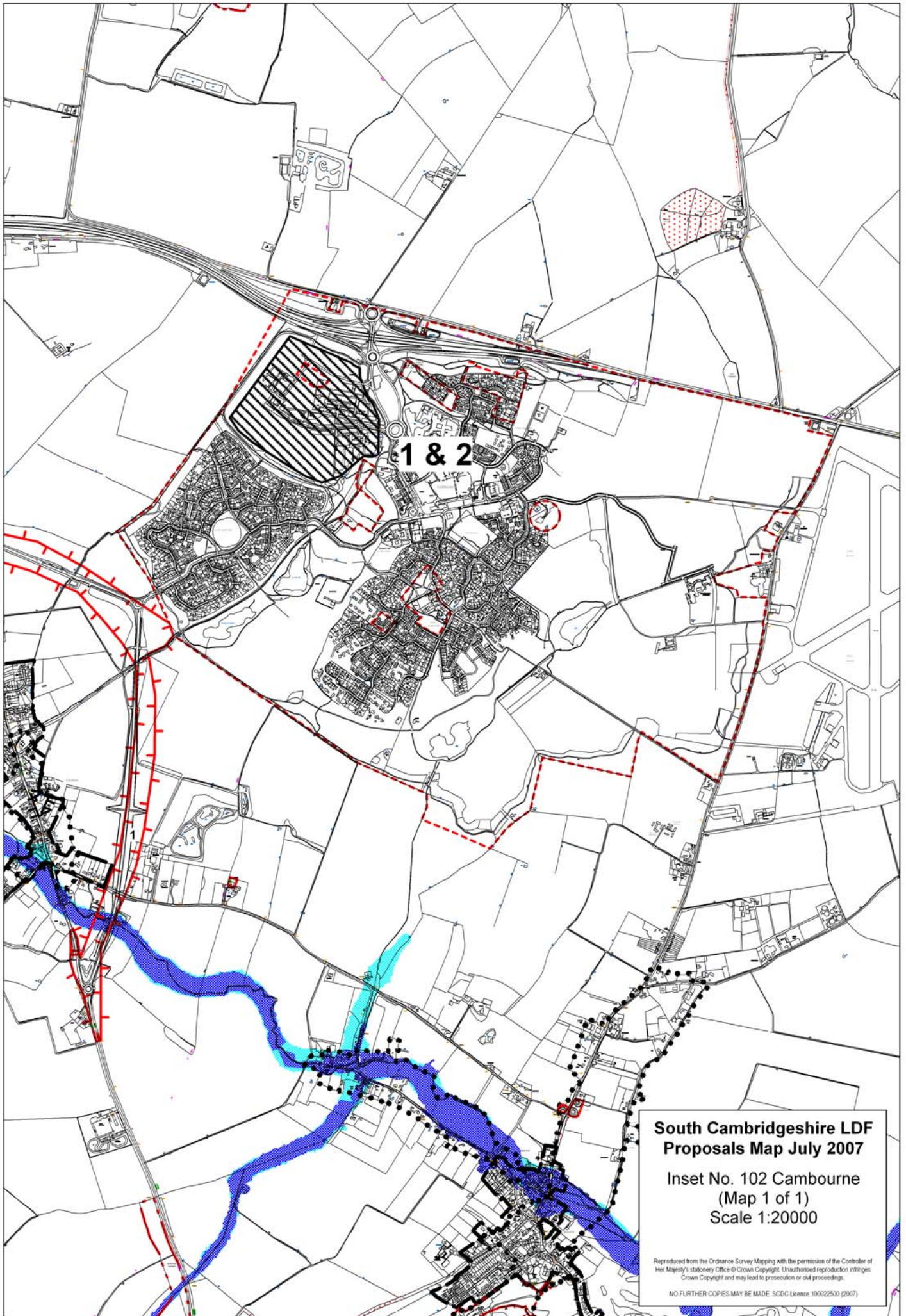
Reproduced from the Ordnance Survey Mapping with the permission of the Controller of Her Majesty's Stationery Office © Crown Copyright. Unauthorised reproduction infringes Crown Copyright and may lead to prosecution or civil proceedings.
NO FURTHER COPIES MAY BE MADE. SCDG Licence 100022500 (2007)



**South Cambridgeshire LDF
Proposals Map July 2007**

**Inset No. 6 Barrington
(Map 2 of 2)
Scale 1:5500**

Reproduced from the Ordnance Survey Mapping with the permission of the Controller of Her Majesty's Stationery Office © Crown Copyright. Unauthorised reproduction infringes Crown Copyright and may lead to prosecution or civil proceedings.
NO FURTHER COPIES MAY BE MADE. SCDG Licence 100022500 (2007)



1 & 2

**South Cambridgeshire LDF
Proposals Map July 2007**

Inset No. 102 Cambourne
(Map 1 of 1)
Scale 1:20000

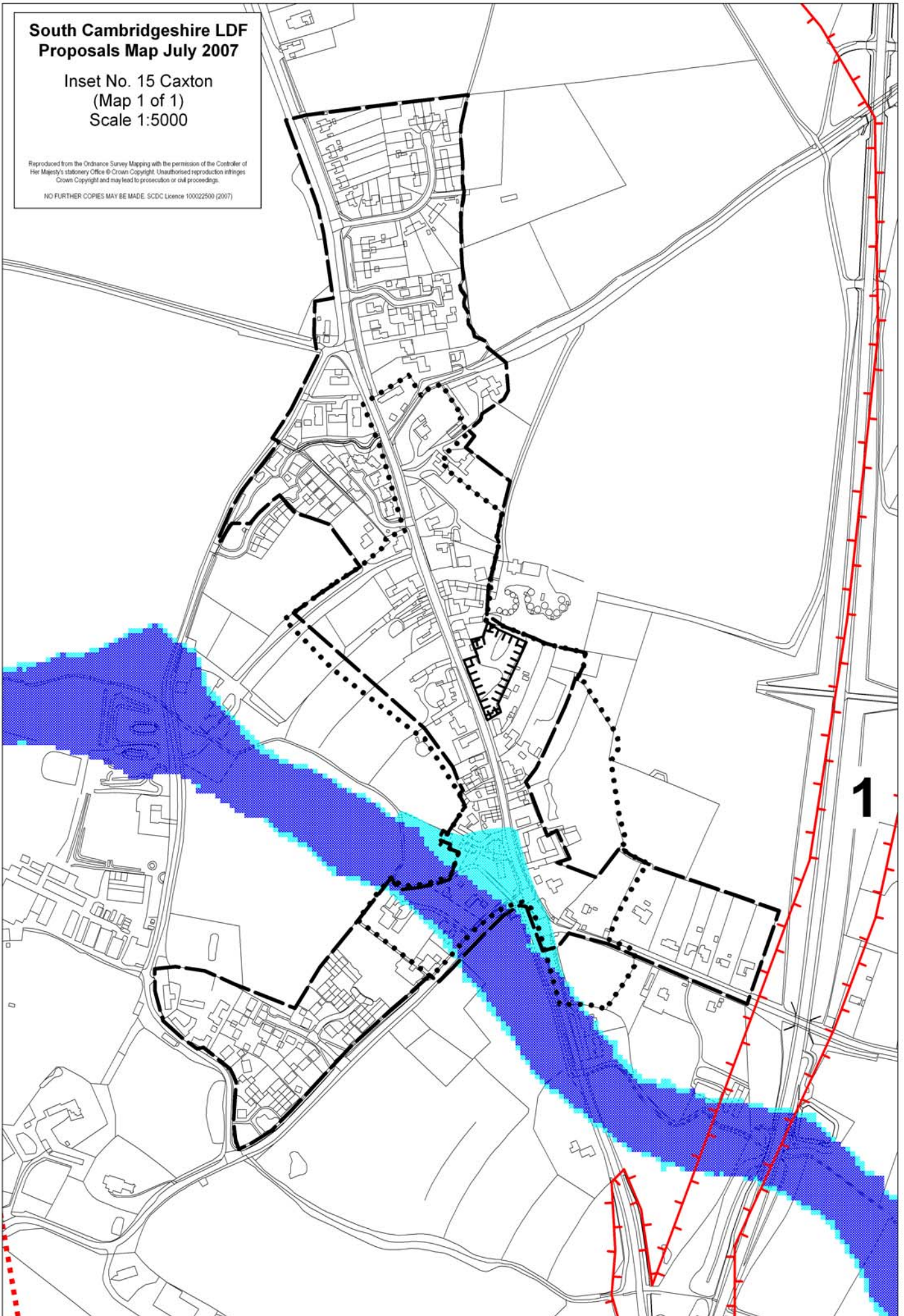
Reproduced from the Ordnance Survey Mapping with the permission of the Controller of Her Majesty's Stationery Office © Crown Copyright. Unauthorised reproduction infringes Crown Copyright and may lead to prosecution or civil proceedings.
NO FURTHER COPIES MAY BE MADE. SDC Licence 100022500 (2007)

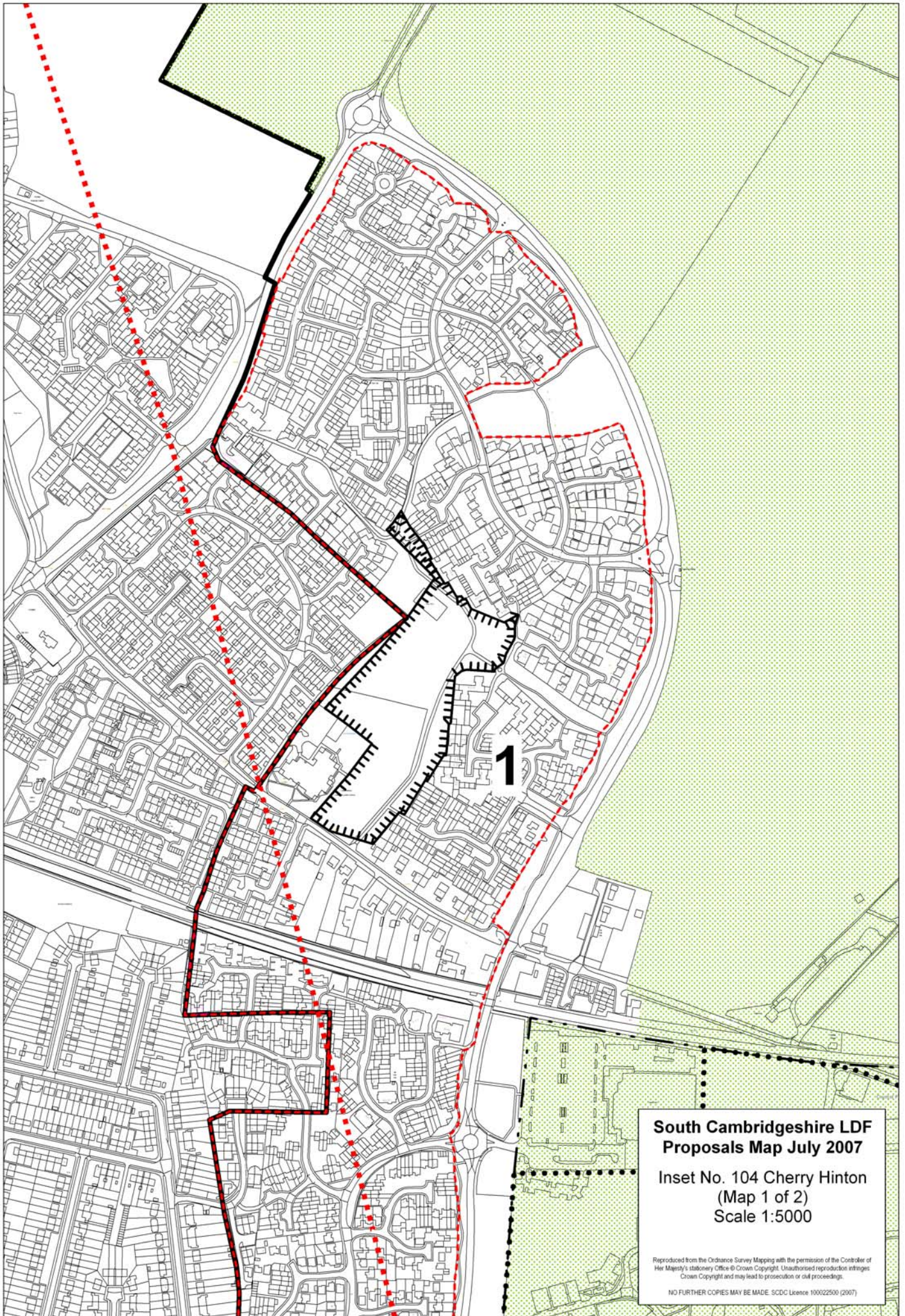
**South Cambridgeshire LDF
Proposals Map July 2007**

Inset No. 15 Caxton
(Map 1 of 1)
Scale 1:5000

Reproduced from the Ordnance Survey Mapping with the permission of the Controller of
Her Majesty's Stationery Office © Crown Copyright. Unauthorised reproduction infringes
Crown Copyright and may lead to prosecution or civil proceedings.

NO FURTHER COPIES MAY BE MADE. SICDC Licence 100022500 (2007)





**South Cambridgeshire LDF
Proposals Map July 2007**

**Inset No. 104 Cherry Hinton
(Map 1 of 2)
Scale 1:5000**

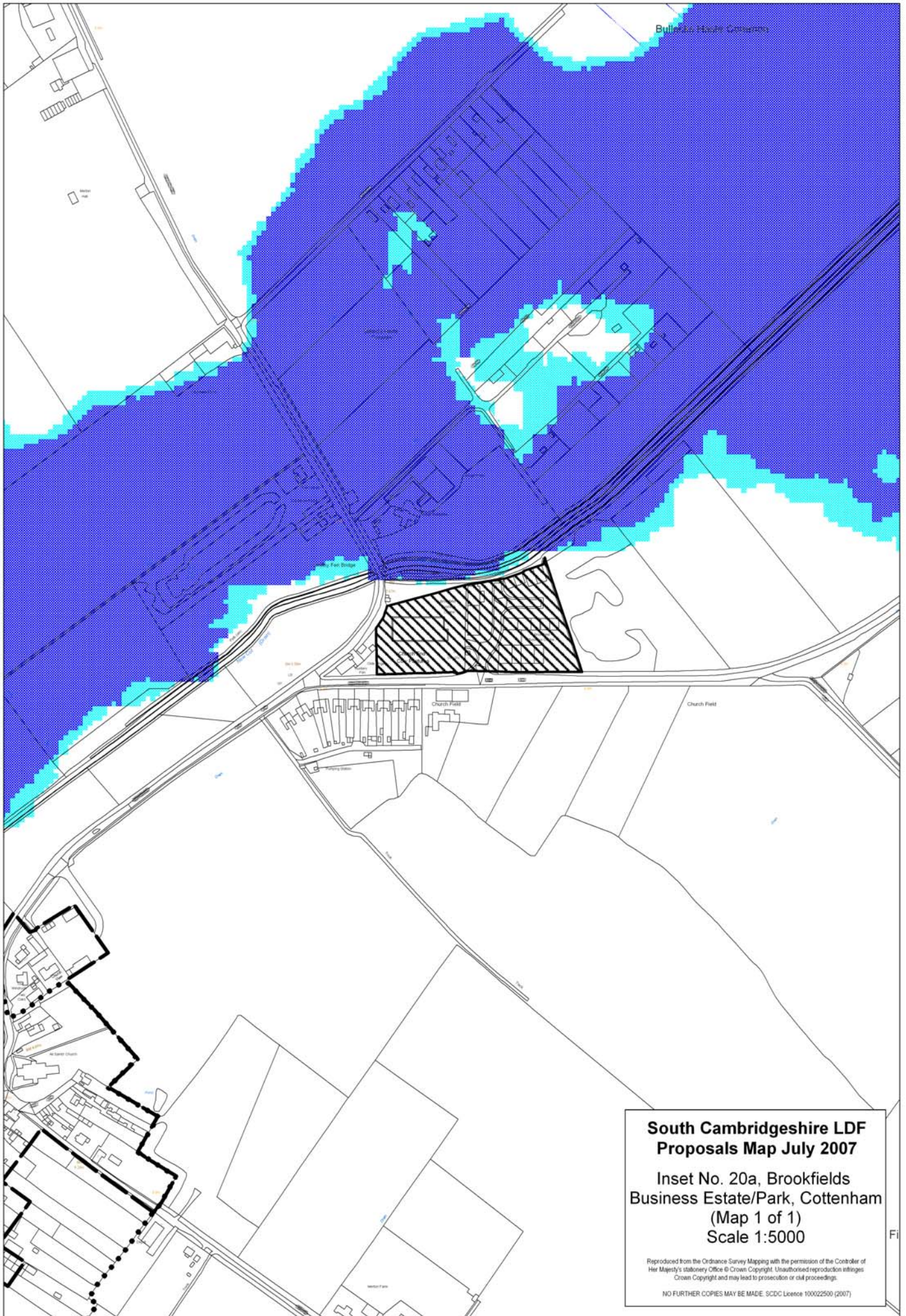
Reproduced from the Ordnance Survey Mapping with the permission of the Controller of Her Majesty's Stationery Office © Crown Copyright. Unauthorised reproduction infringes Crown Copyright and may lead to prosecution or civil proceedings.
NO FURTHER COPIES MAY BE MADE. SCDL Licence 100022500 (2007)



**South Cambridgeshire LDF
Proposals Map July 2007**

**Inset No. 104 Cherry Hinton
(Map 2 of 2)
Scale 1:5000**

Reproduced from the Ordnance Survey Mapping with the permission of the Controller of Her Majesty's Stationery Office © Crown Copyright. Unauthorised reproduction infringes Crown Copyright and may lead to prosecution or civil proceedings.
NO FURTHER COPIES MAY BE MADE. SCDL Licence 100022500 (2007)

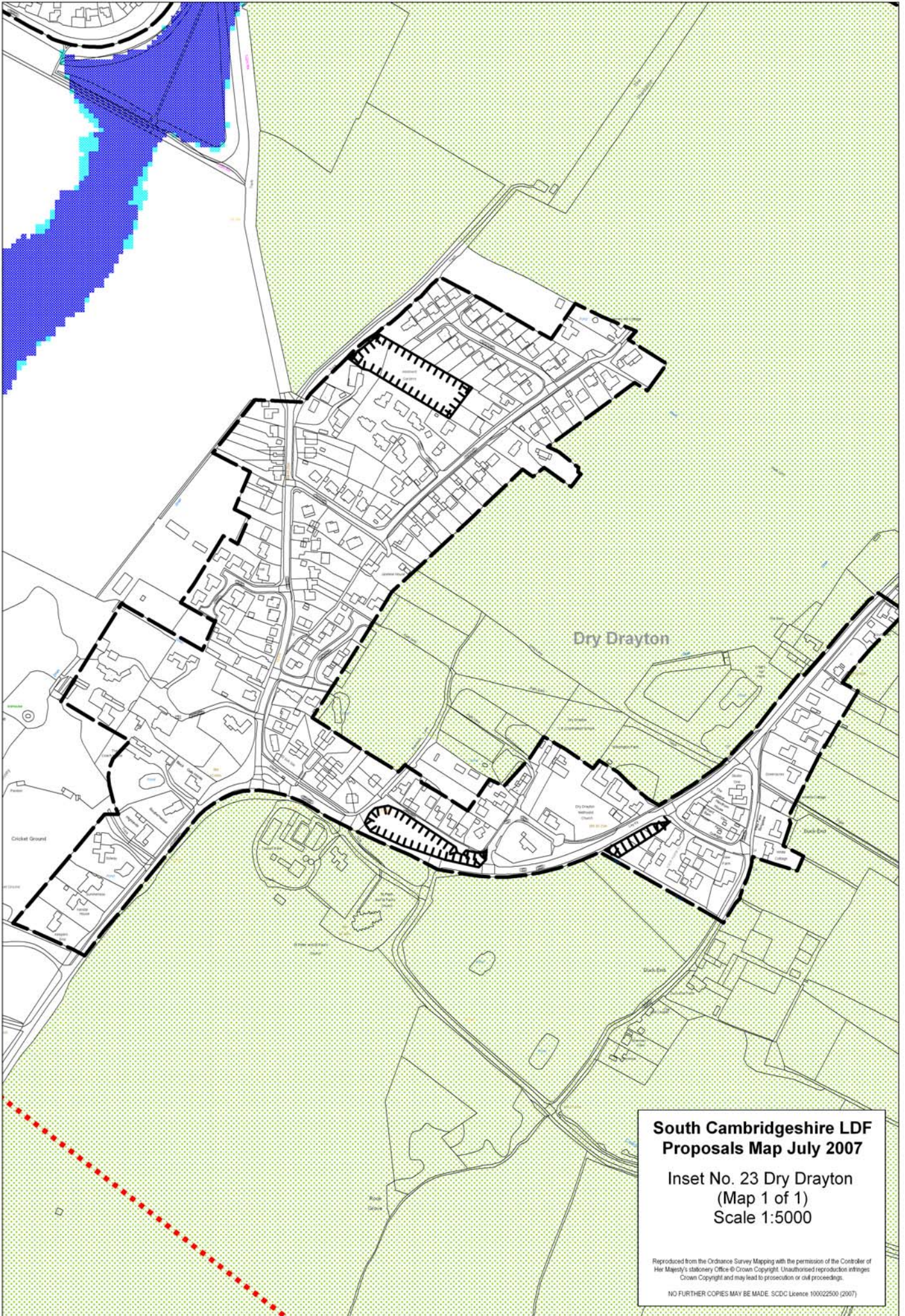


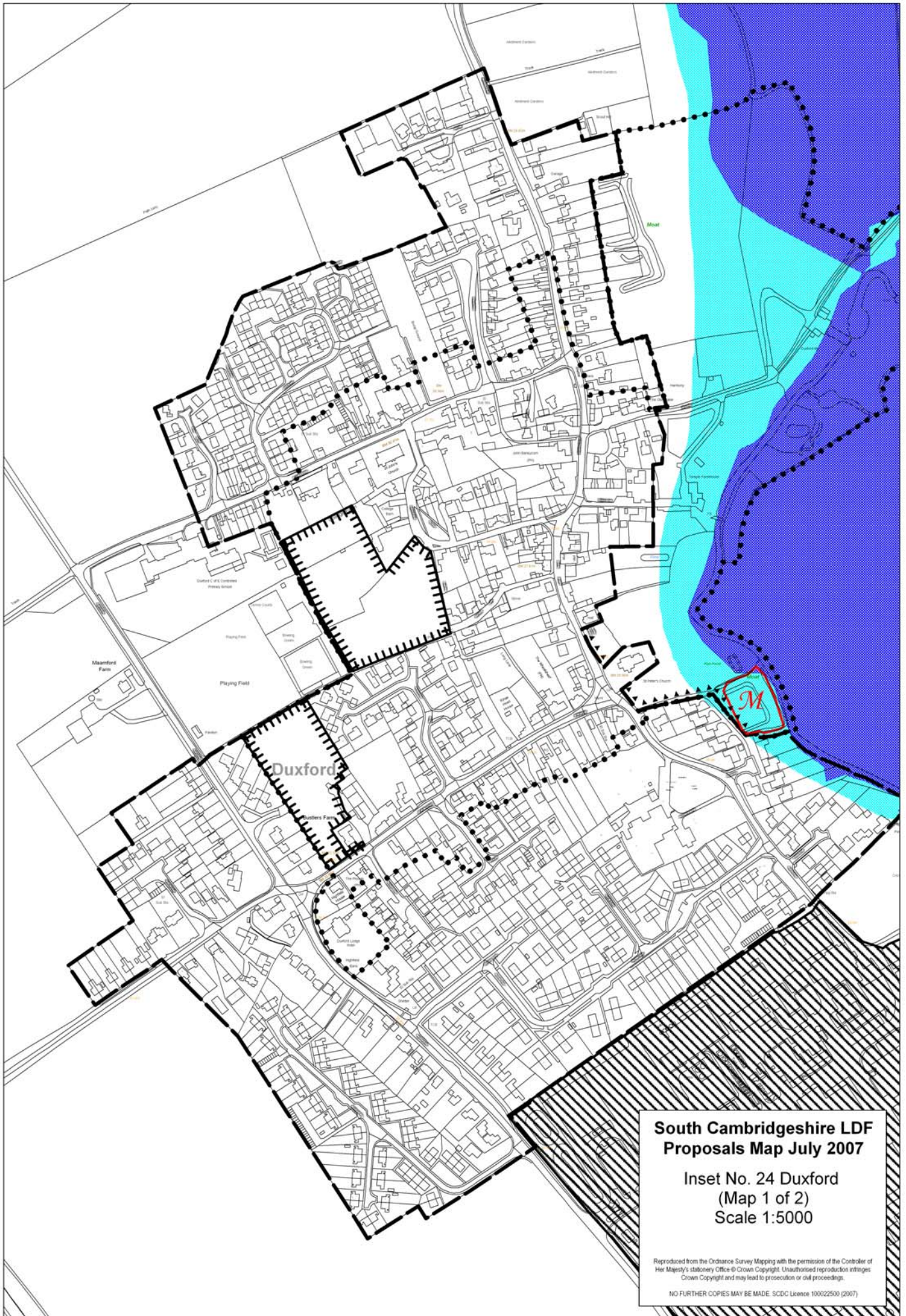
**South Cambridgeshire LDF
Proposals Map July 2007**

**Inset No. 20a, Brookfields
Business Estate/Park, Cottenham
(Map 1 of 1)
Scale 1:5000**

Reproduced from the Ordnance Survey Mapping with the permission of the Controller of Her Majesty's Stationery Office © Crown Copyright. Unauthorised reproduction infringes Crown Copyright and may lead to prosecution or civil proceedings.

NO FURTHER COPIES MAY BE MADE. SCDC Licence 100022500 (2007)

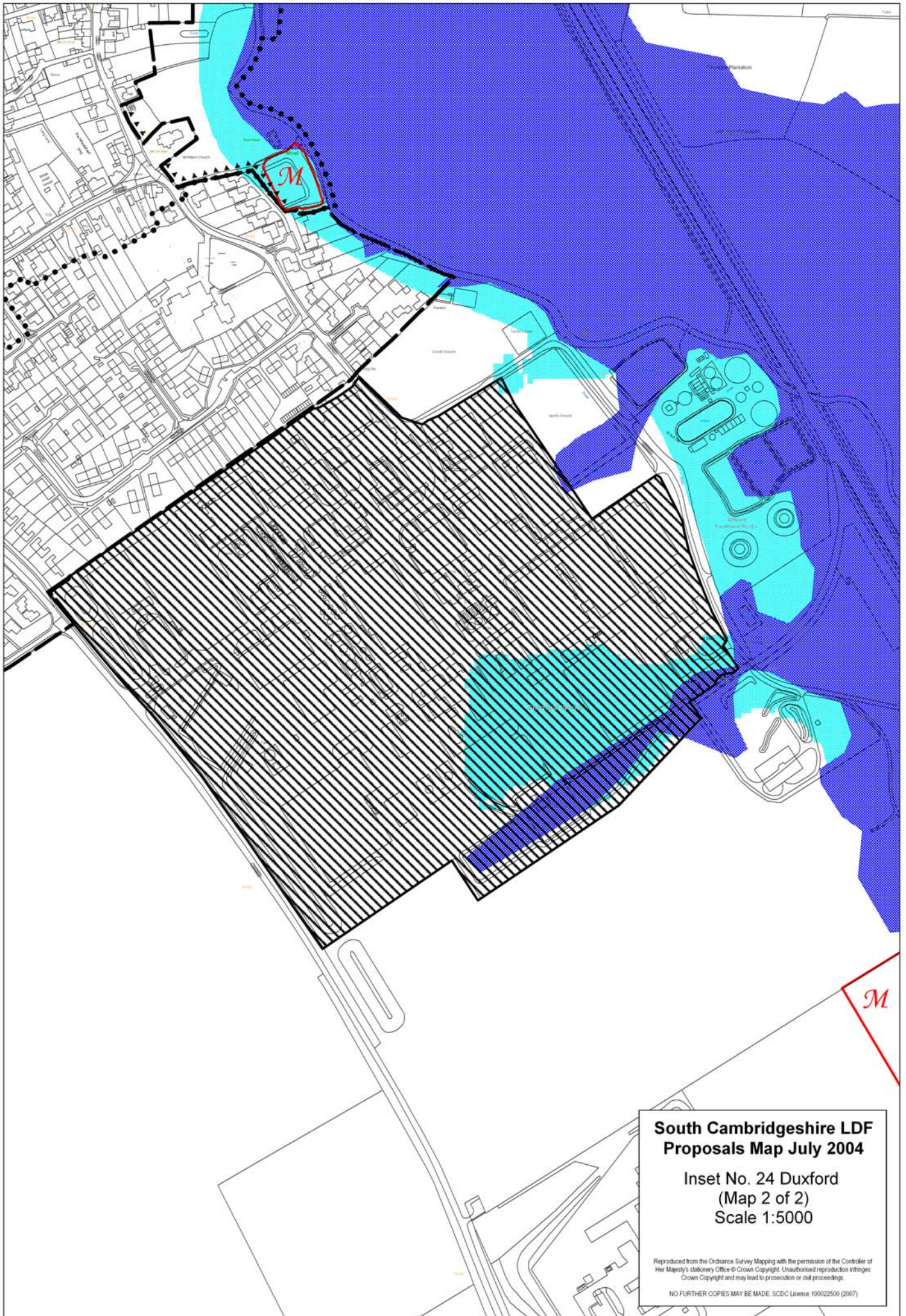




**South Cambridgeshire LDF
Proposals Map July 2007**

Inset No. 24 Duxford
(Map 1 of 2)
Scale 1:5000

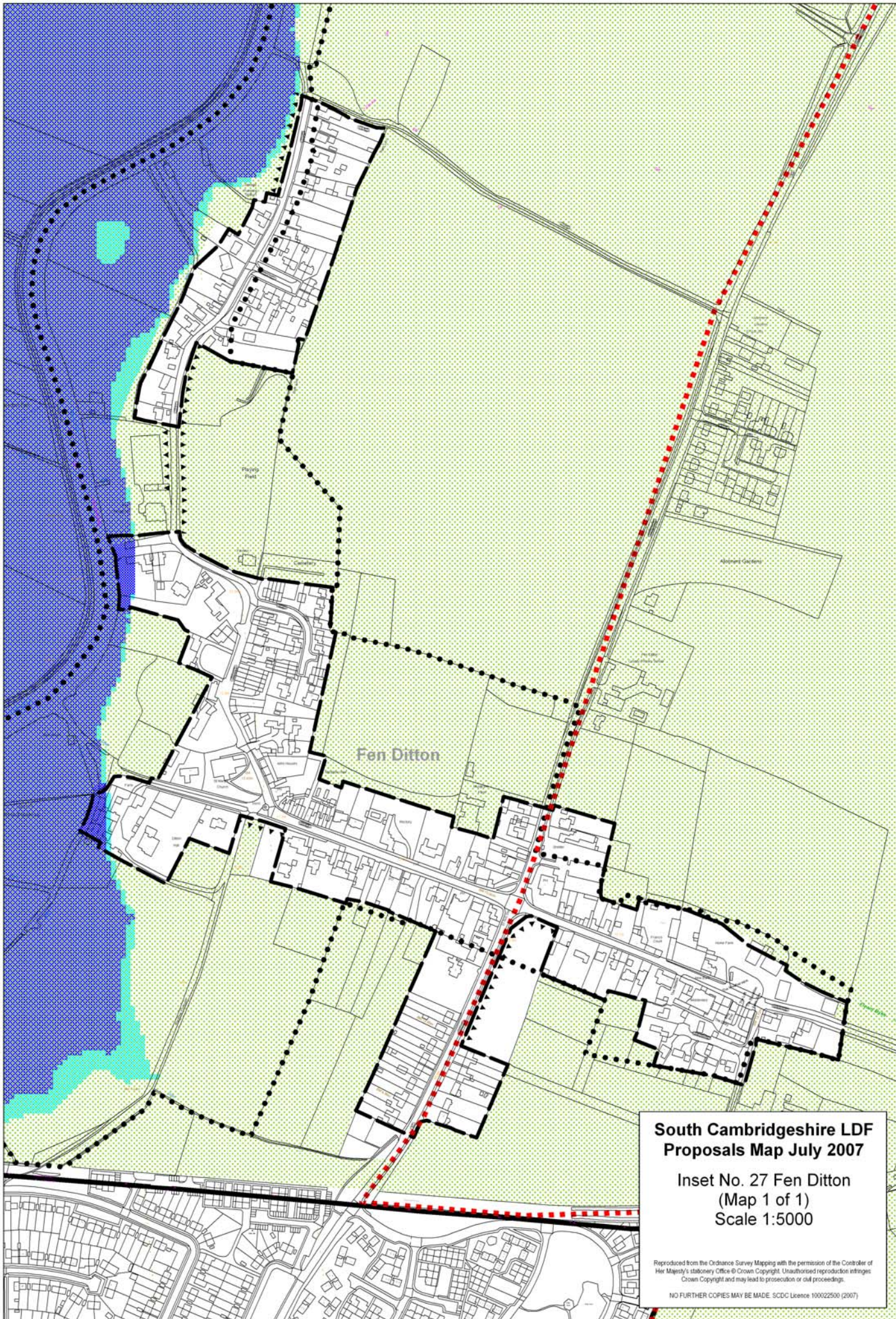
Reproduced from the Ordnance Survey Mapping with the permission of the Controller of Her Majesty's Stationery Office © Crown Copyright. Unauthorised reproduction infringes Crown Copyright and may lead to prosecution or civil proceedings.
NO FURTHER COPIES MAY BE MADE. SCDL Licence 100022500 (2007)



**South Cambridgeshire LDF
Proposals Map July 2004**

Inset No. 24 Duxford
(Map 2 of 2)
Scale 1:5000

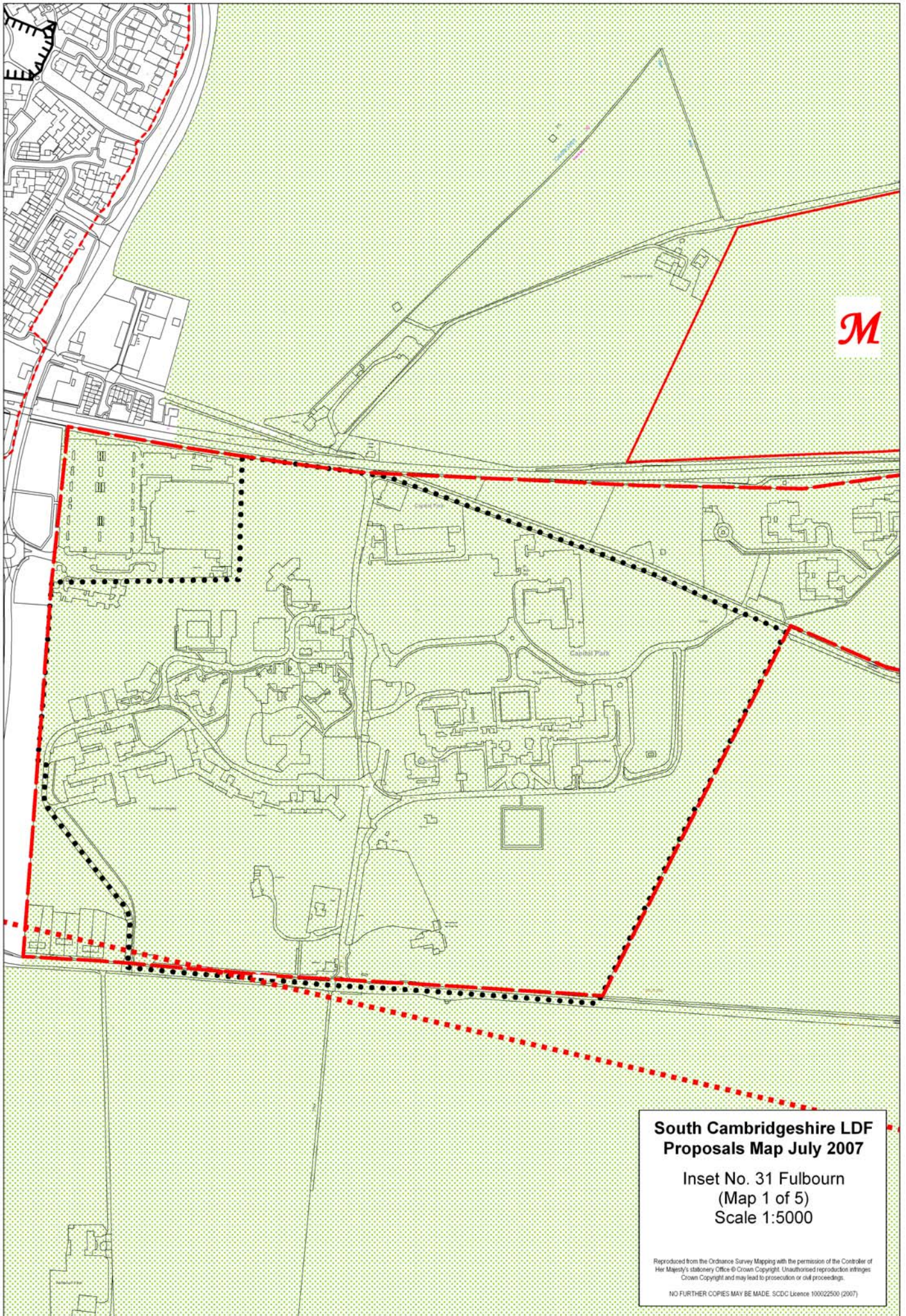
Reproduced from the Ordnance Survey Mapping with the permission of the Controller of Her Majesty's Stationery Office © Crown Copyright. Unauthorised reproduction infringes Crown Copyright and may lead to prosecution or civil proceedings.
NO FURTHER COPIES MAY BE MADE. SCDC Licence 100022500 (2007)



**South Cambridgeshire LDF
Proposals Map July 2007**

**Inset No. 27 Fen Ditton
(Map 1 of 1)
Scale 1:5000**

Reproduced from the Ordnance Survey Mapping with the permission of the Controller of Her Majesty's Stationery Office © Crown Copyright. Unauthorised reproduction infringes Crown Copyright and may lead to prosecution or civil proceedings.
NO FURTHER COPIES MAY BE MADE. SDCDC Licence 100022500 (2007)



**South Cambridgeshire LDF
Proposals Map July 2007**

**Inset No. 31 Fulbourn
(Map 1 of 5)
Scale 1:5000**

Reproduced from the Ordnance Survey Mapping with the permission of the Controller of Her Majesty's Stationery Office © Crown Copyright. Unauthorised reproduction infringes Crown Copyright and may lead to prosecution or civil proceedings.
NO FURTHER COPIES MAY BE MADE. SCDC Licence 100022500 (2007)



M

**South Cambridgeshire LDF
Proposals Map July 2007**

Inset No. 31 Fulbourn
(Map 2 of 5)
Scale 1:5000

Reproduced from the Ordnance Survey Mapping with the permission of the Controller of Her Majesty's Stationery Office © Crown Copyright. Unauthorised reproduction infringes Crown Copyright and may lead to prosecution or civil proceedings.

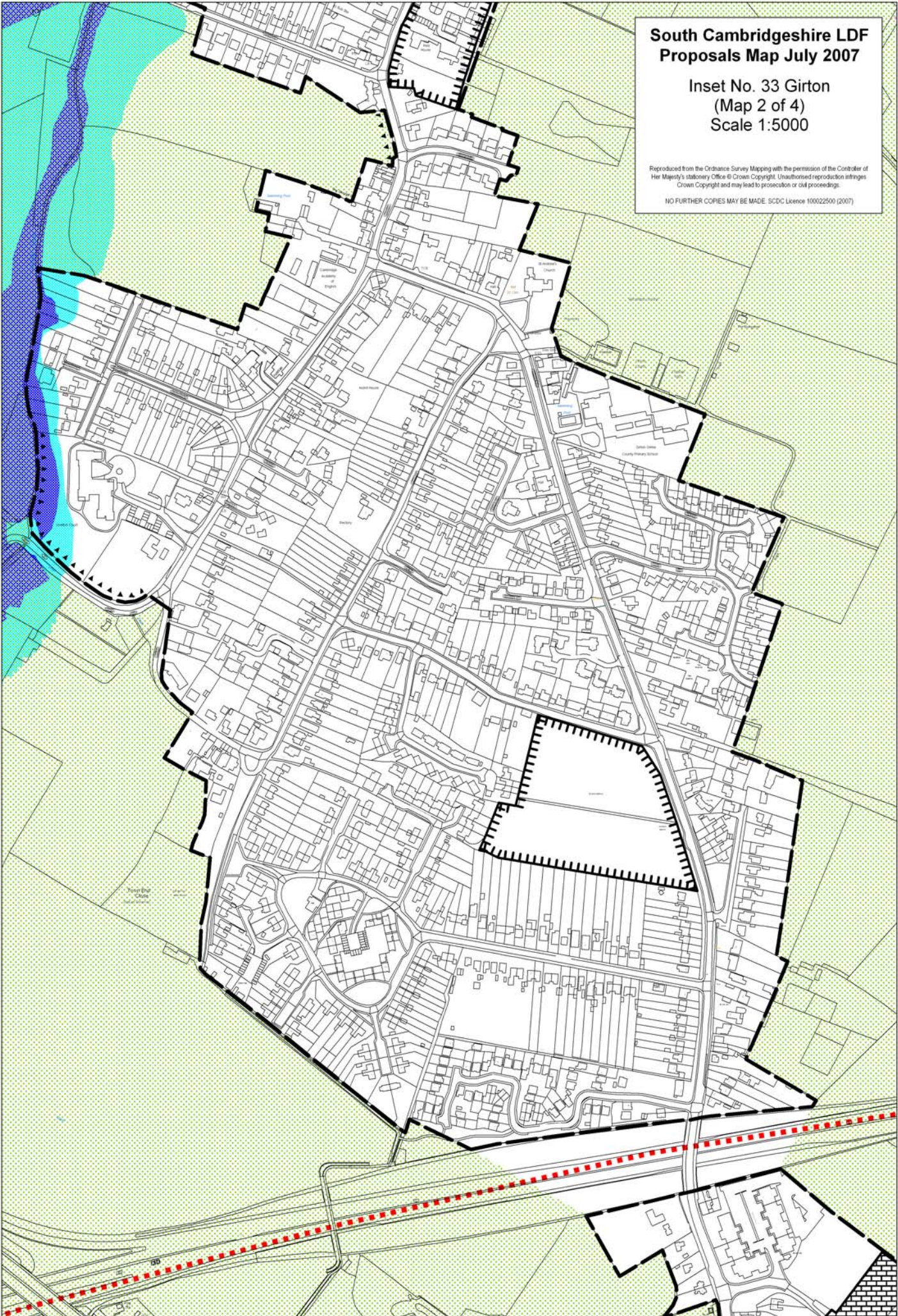
NO FURTHER COPIES MAY BE MADE. SCDC Licence 100022500 (2007)

**South Cambridgeshire LDF
Proposals Map July 2007**

**Inset No. 33 Girton
(Map 2 of 4)
Scale 1:5000**

Reproduced from the Ordnance Survey Mapping with the permission of the Controller of Her Majesty's Stationery Office © Crown Copyright. Unauthorised reproduction infringes Crown Copyright and may lead to prosecution or civil proceedings.

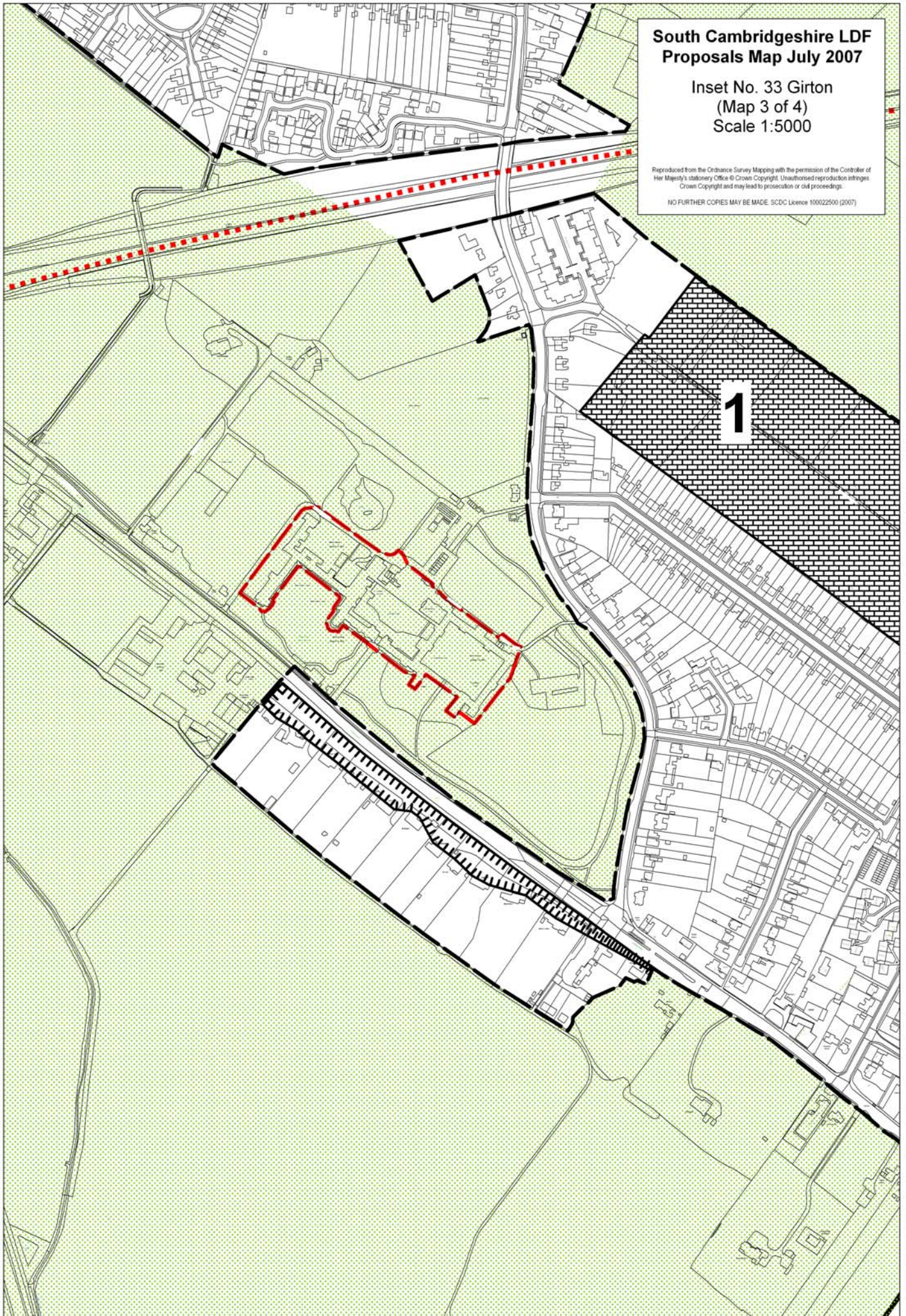
NO FURTHER COPIES MAY BE MADE. SCDC Licence 100022500 (2007)



**South Cambridgeshire LDF
Proposals Map July 2007**

**Inset No. 33 Girton
(Map 3 of 4)
Scale 1:5000**

Reproduced from the Ordnance Survey Mapping with the permission of the Controller of Her Majesty's Stationery Office © Crown Copyright. Unauthorised reproduction infringes Crown Copyright and may lead to prosecution or civil proceedings.
NO FURTHER COPIES MAY BE MADE. SDCDC Licence 100022500 (2007)





**South Cambridgeshire LDF
Proposals Map July 2007**

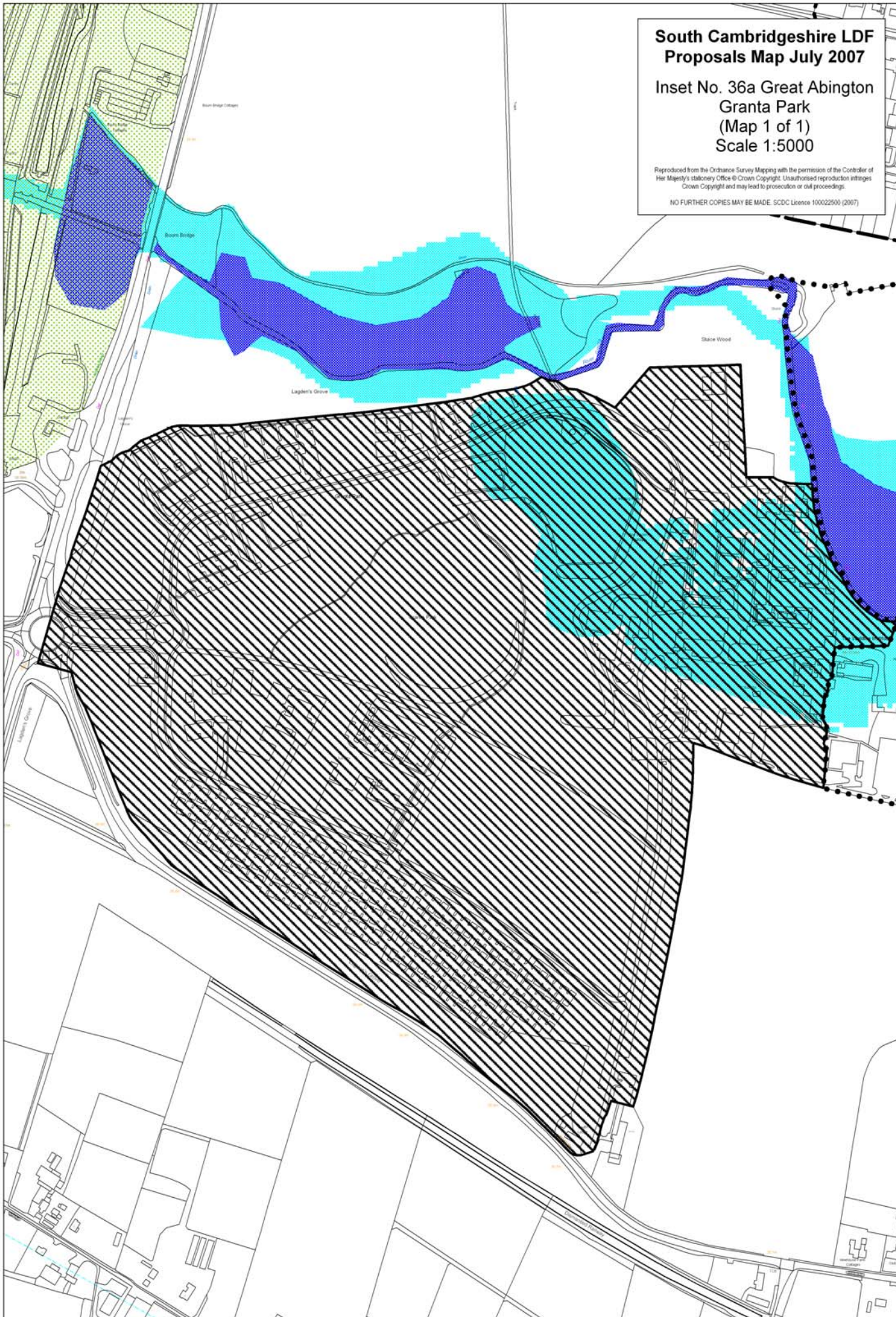
**Inset No. 33 Gorton
(Map 4 of 4)
Scale 1:5000**

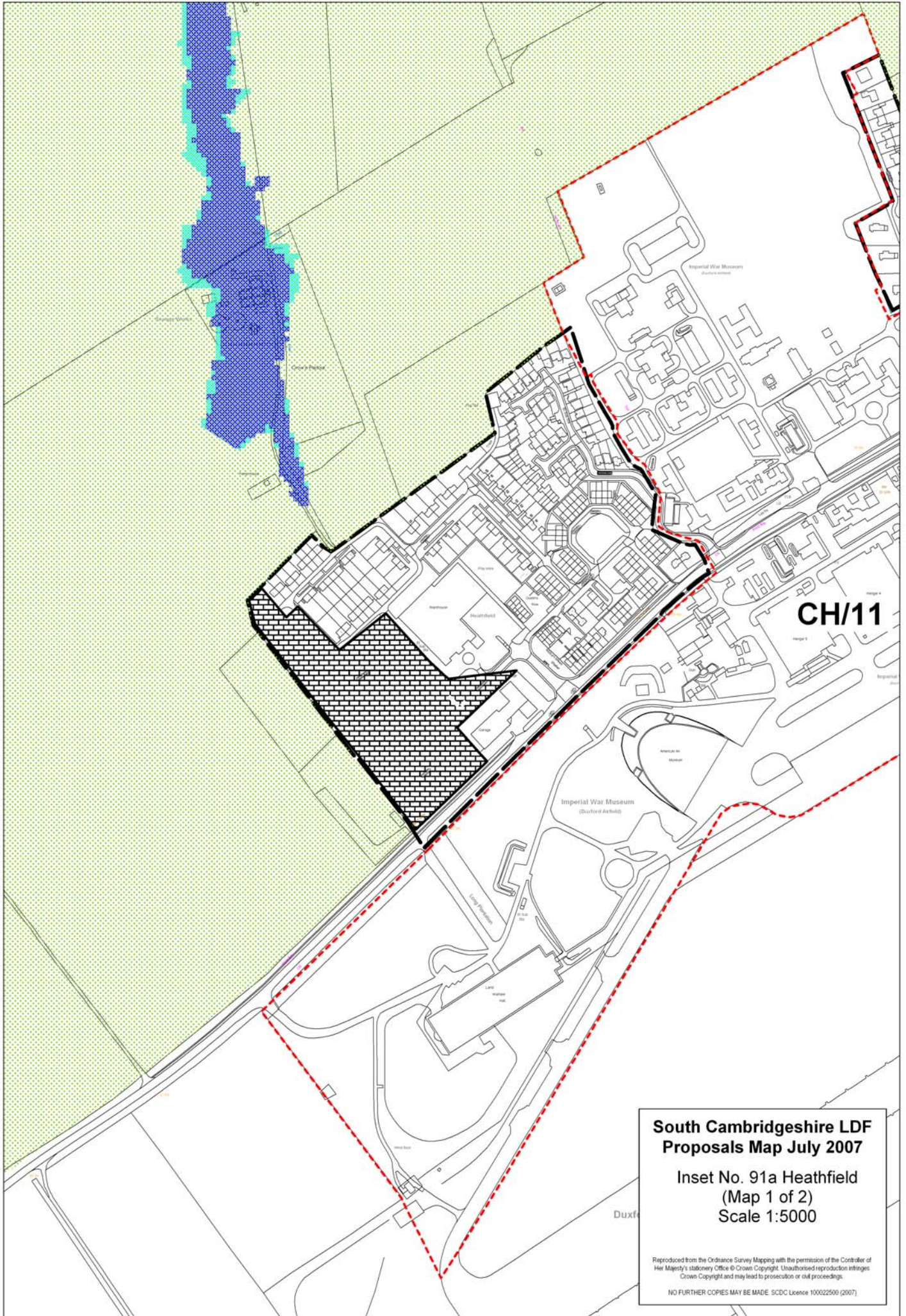
Reproduced from the Ordnance Survey Mapping with the permission of the Controller of Her Majesty's Stationery Office © Crown Copyright. Unauthorised reproduction infringes Crown Copyright and may lead to prosecution or civil proceedings.
NO FURTHER COPIES MAY BE MADE. SCDL Licence 100022500 (2007)

**South Cambridgeshire LDF
Proposals Map July 2007**

**Inset No. 36a Great Abington
Granta Park
(Map 1 of 1)
Scale 1:5000**

Reproduced from the Ordnance Survey Mapping with the permission of the Controller of Her Majesty's Stationery Office © Crown Copyright. Unauthorised reproduction infringes Crown Copyright and may lead to prosecution or civil proceedings.
NO FURTHER COPIES MAY BE MADE. SDC Licence 100022500 (2007)



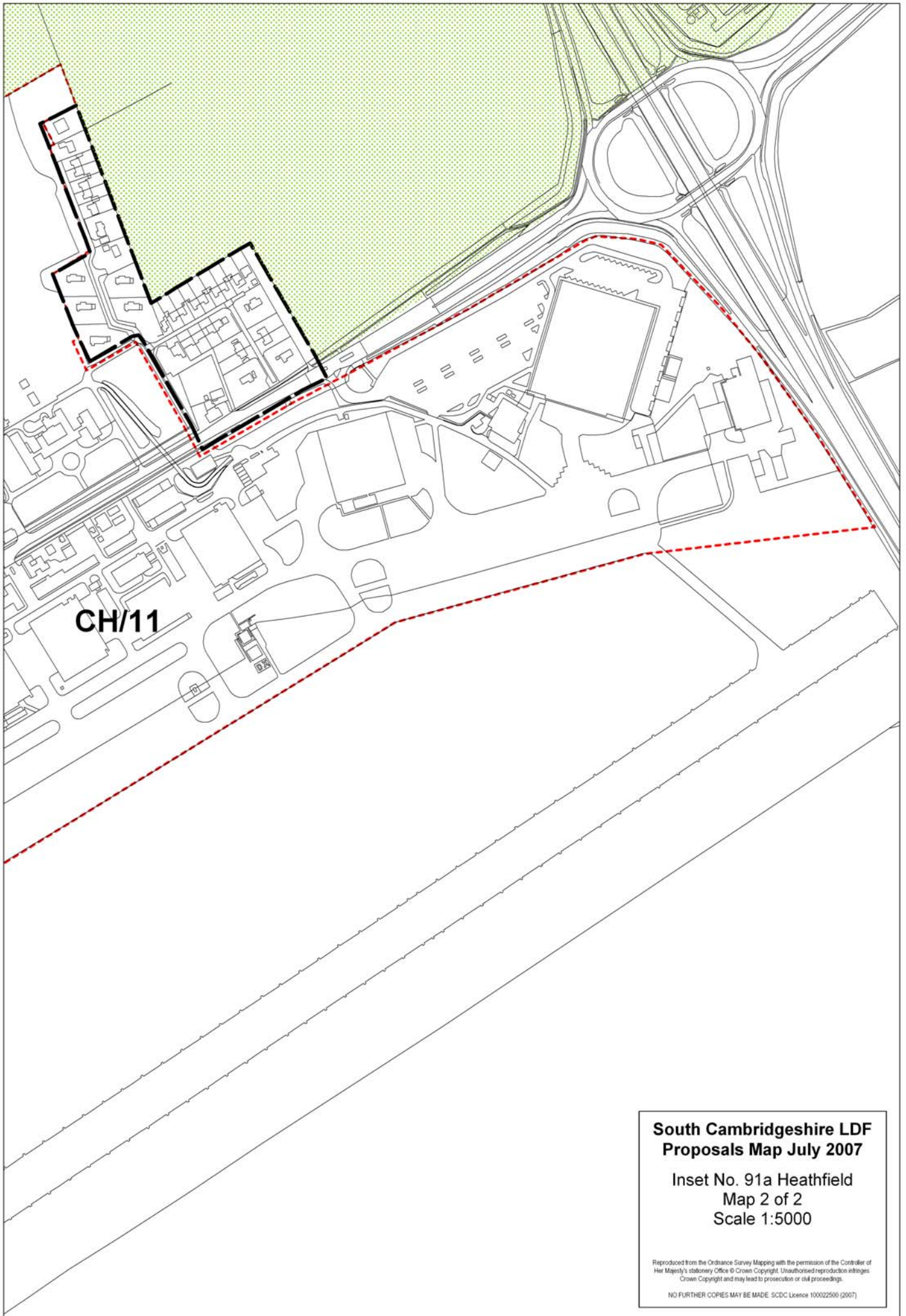


**South Cambridgeshire LDF
Proposals Map July 2007**

**Inset No. 91a Heathfield
(Map 1 of 2)
Scale 1:5000**

Reproduced from the Ordnance Survey Mapping with the permission of the Controller of Her Majesty's Stationery Office © Crown Copyright. Unauthorised reproduction infringes Crown Copyright and may lead to prosecution or civil proceedings.

NO FURTHER COPIES MAY BE MADE. SCDC Licence 100022500 (2007)



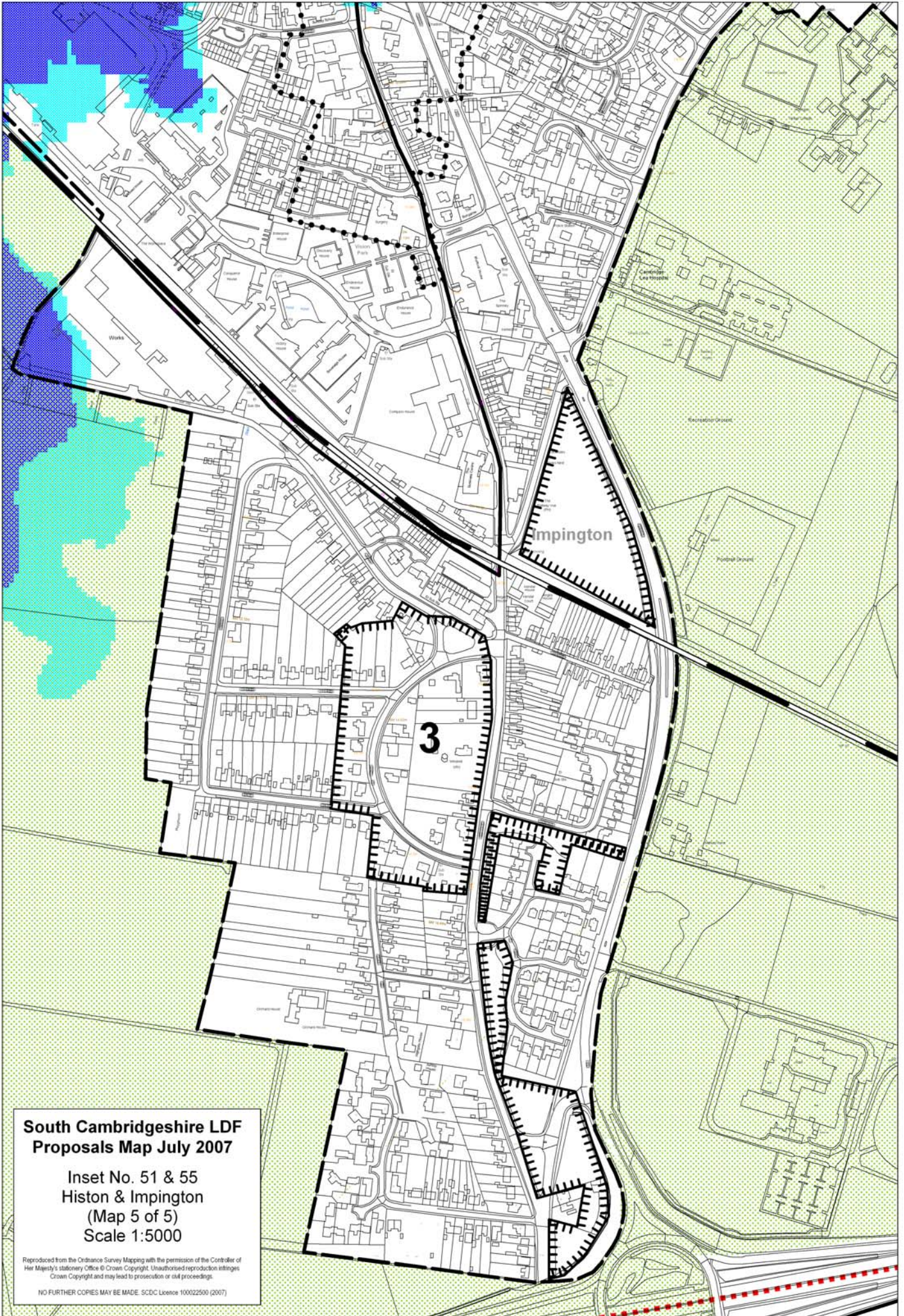
CH/11

**South Cambridgeshire LDF
Proposals Map July 2007**

**Inset No. 91a Heathfield
Map 2 of 2
Scale 1:5000**

Reproduced from the Ordnance Survey Mapping with the permission of the Controller of Her Majesty's Stationery Office © Crown Copyright. Unauthorised reproduction infringes Crown Copyright and may lead to prosecution or civil proceedings.

NO FURTHER COPIES MAY BE MADE. SCDC Licence 100022500 (2007)



**South Cambridgeshire LDF
Proposals Map July 2007**

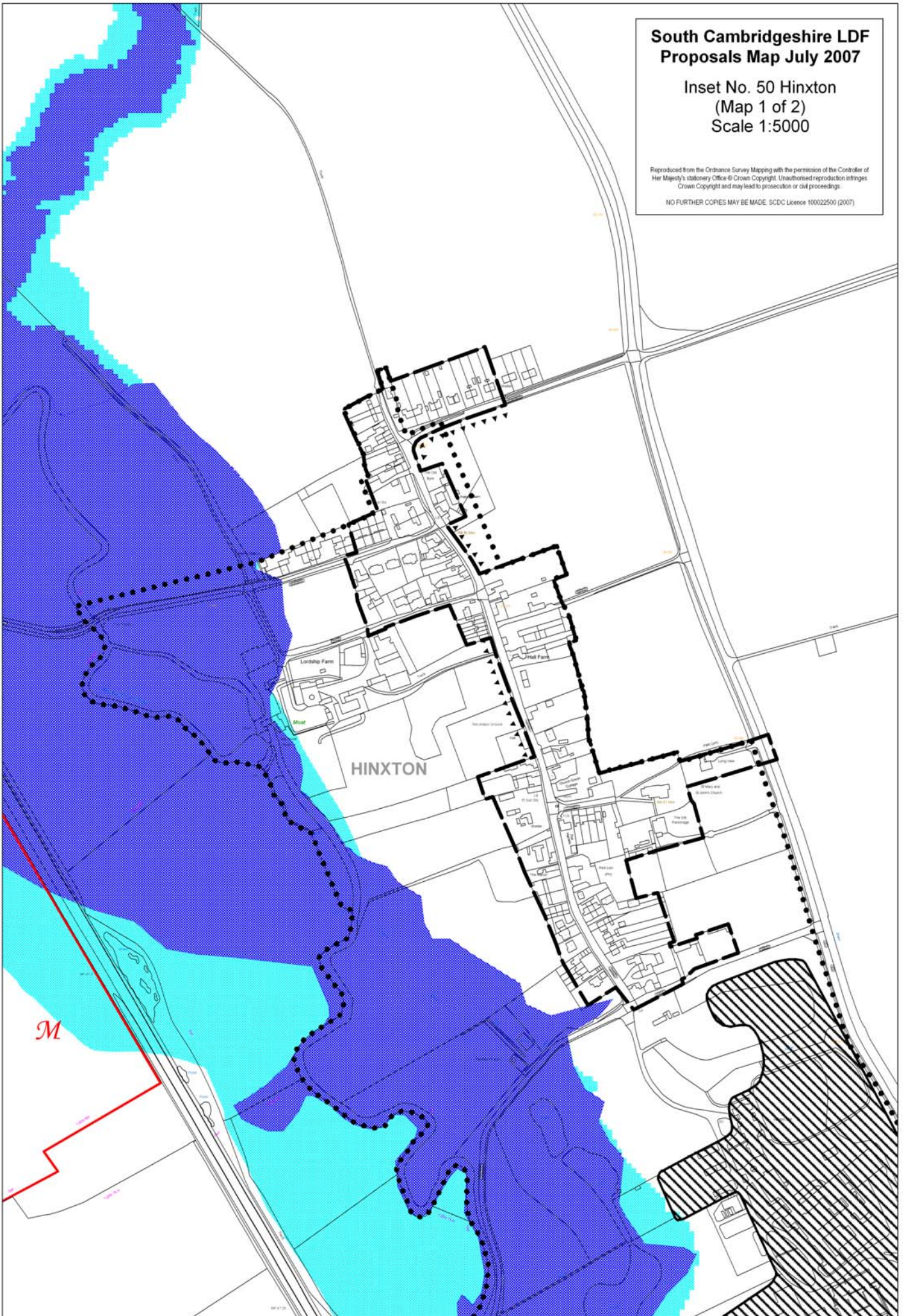
Inset No. 51 & 55
Histon & Impington
(Map 5 of 5)
Scale 1:5000

Reproduced from the Ordnance Survey Mapping with the permission of the Controller of Her Majesty's Stationery Office © Crown Copyright. Unauthorised reproduction infringes Crown Copyright and may lead to prosecution or civil proceedings.
NO FURTHER COPIES MAY BE MADE. SCDC Licence 100022500 (2007)

**South Cambridgeshire LDF
Proposals Map July 2007**

**Inset No. 50 Hinxtton
(Map 1 of 2)
Scale 1:5000**

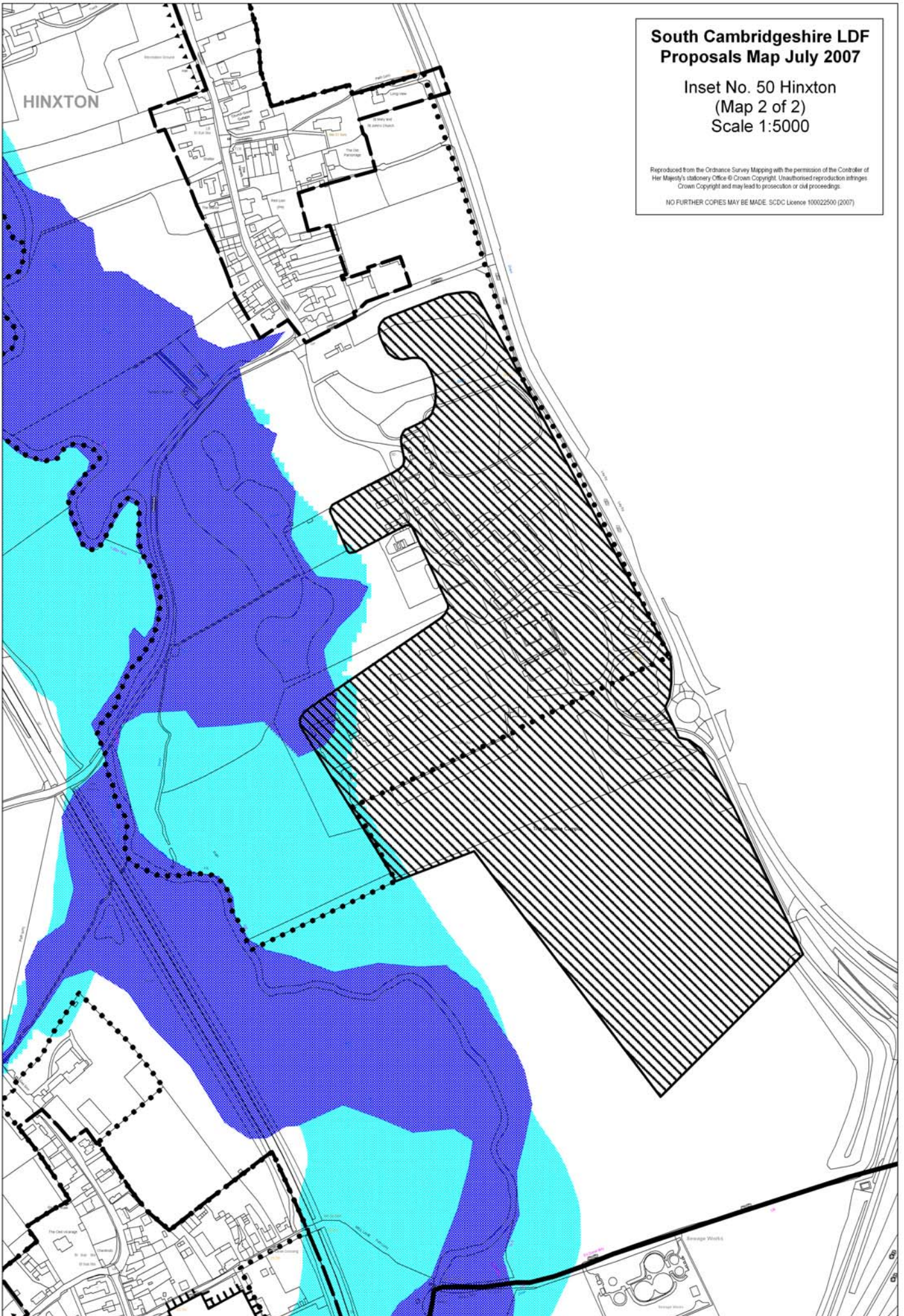
Reproduced from the Ordnance Survey Mapping with the permission of the Controller of Her Majesty's Stationery Office © Crown Copyright. Unauthorised reproduction infringes Crown Copyright and may lead to prosecution or civil proceedings.
NO FURTHER COPIES MAY BE MADE. SDCDC Licence 100022500 (2007)

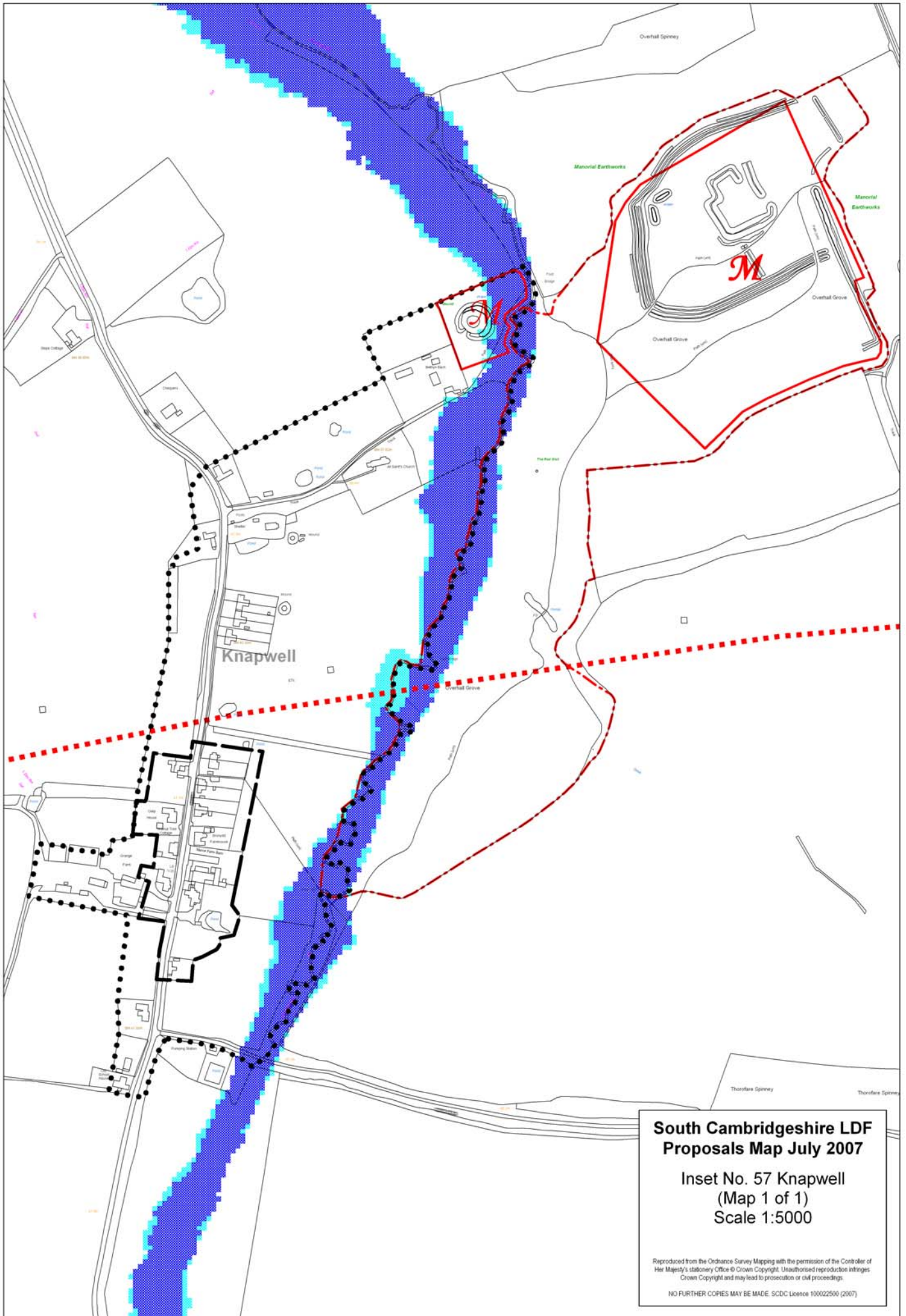


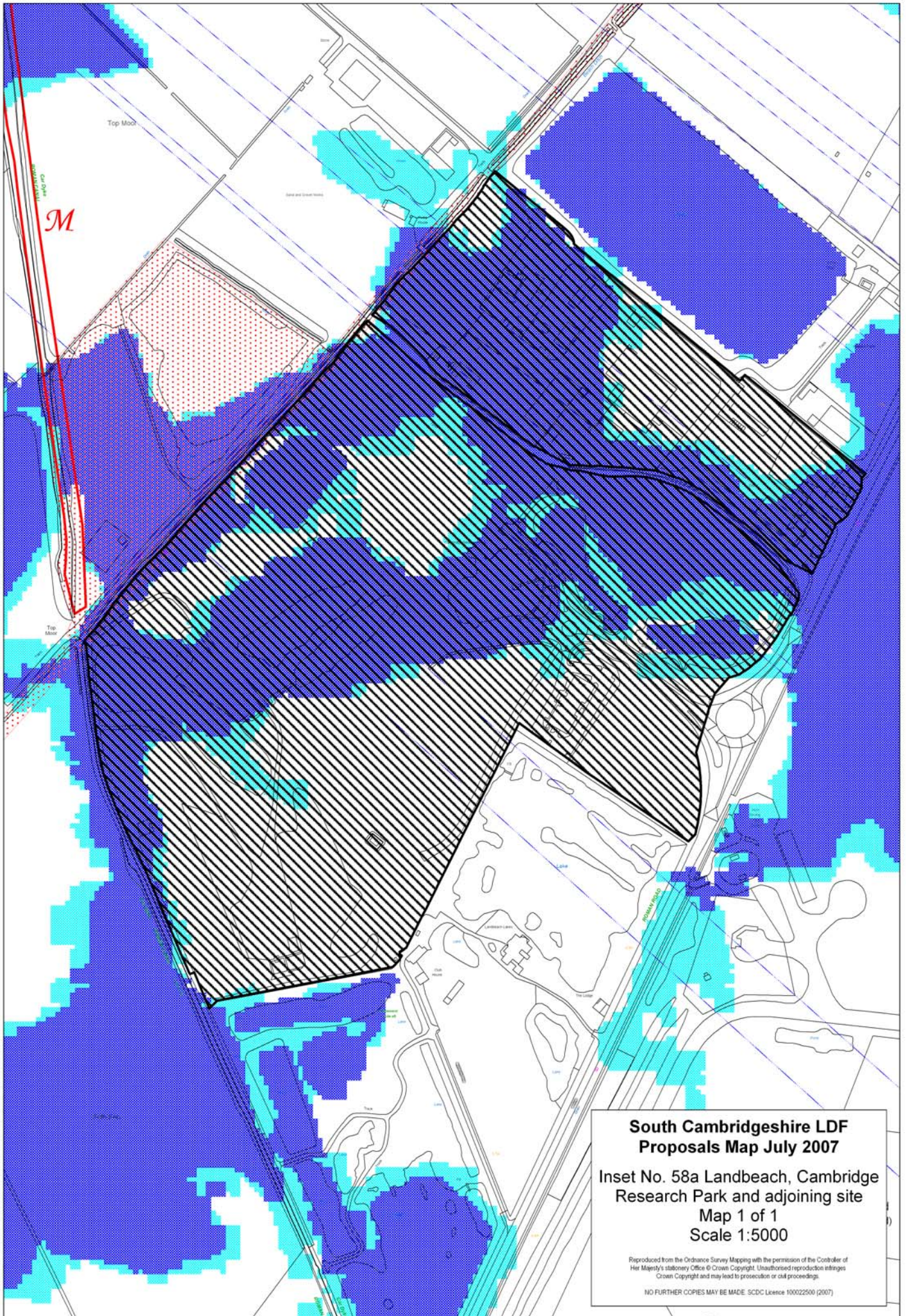
**South Cambridgeshire LDF
Proposals Map July 2007**

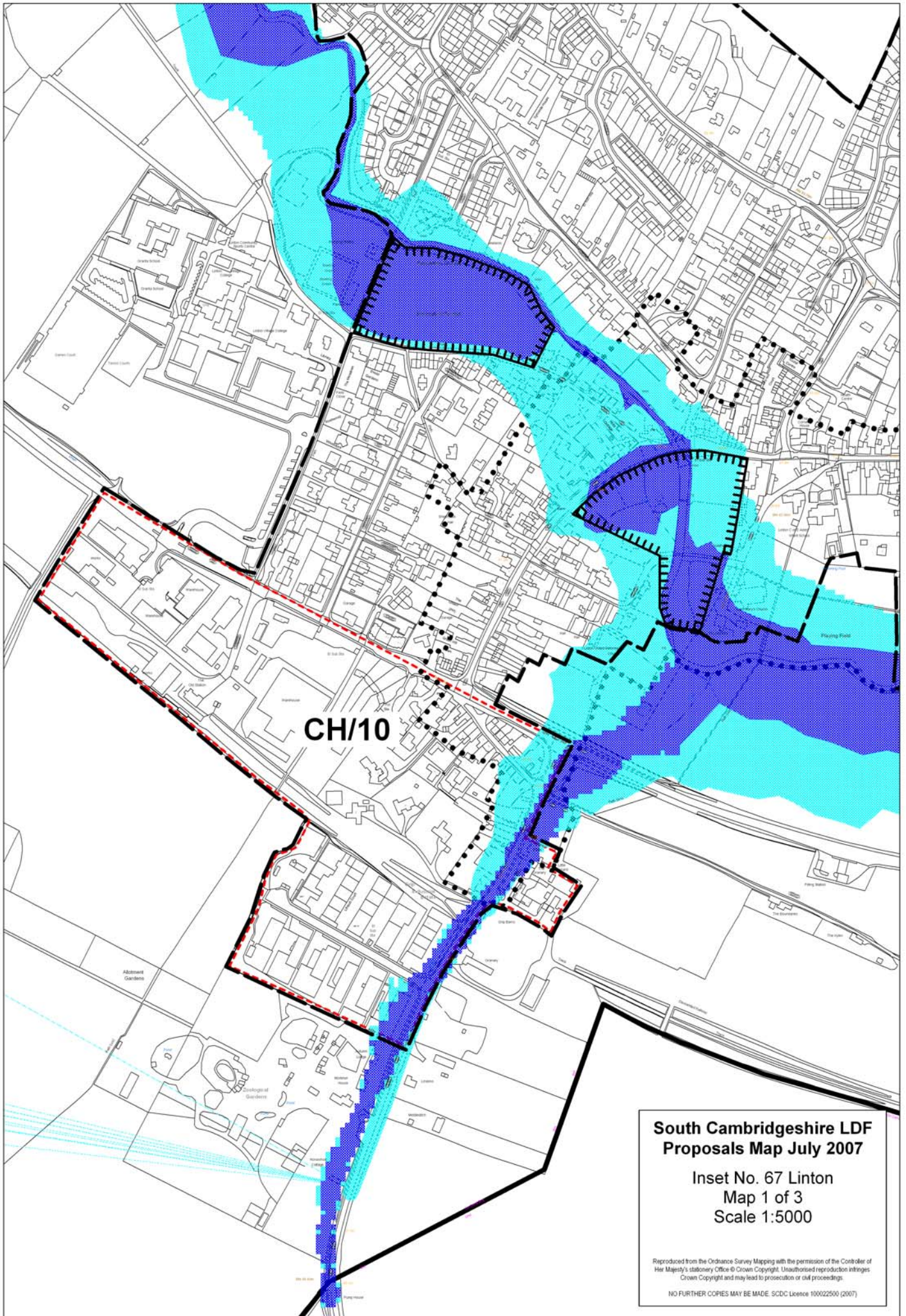
**Inset No. 50 Hinxtton
(Map 2 of 2)
Scale 1:5000**

Reproduced from the Ordnance Survey Mapping with the permission of the Controller of Her Majesty's Stationery Office © Crown Copyright. Unauthorised reproduction infringes Crown Copyright and may lead to prosecution or civil proceedings.
NO FURTHER COPIES MAY BE MADE. SDCDC Licence 100022500 (2007)









CH/10

**South Cambridgeshire LDF
Proposals Map July 2007**

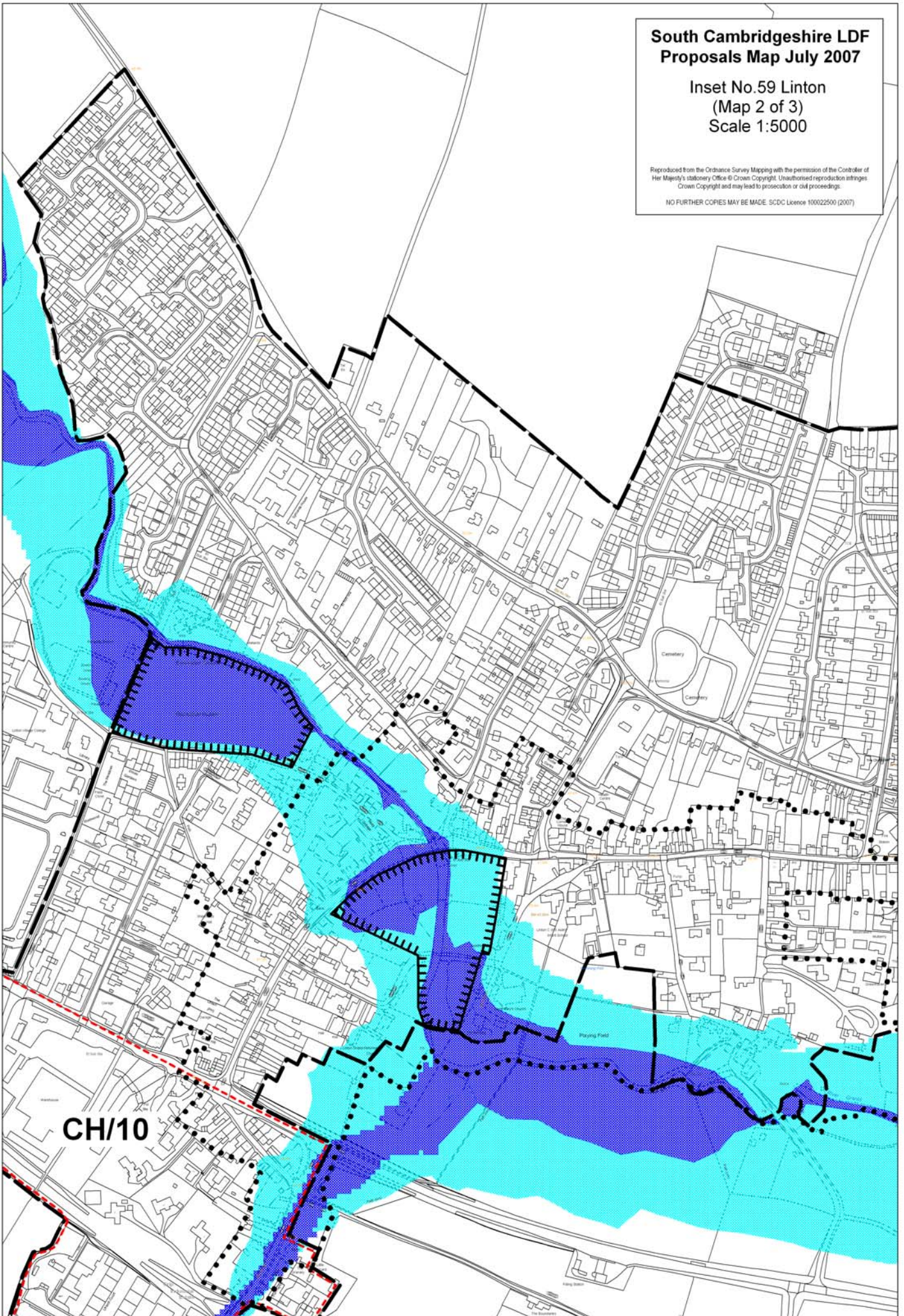
Inset No. 67 Linton
Map 1 of 3
Scale 1:5000

Reproduced from the Ordnance Survey Mapping with the permission of the Controller of Her Majesty's Stationery Office © Crown Copyright. Unauthorised reproduction infringes Crown Copyright and may lead to prosecution or civil proceedings.
NO FURTHER COPIES MAY BE MADE. SDCDC Licence 100022500 (2007)

**South Cambridgeshire LDF
Proposals Map July 2007**

**Inset No.59 Linton
(Map 2 of 3)
Scale 1:5000**

Reproduced from the Ordnance Survey Mapping with the permission of the Controller of Her Majesty's Stationery Office © Crown Copyright. Unauthorised reproduction infringes Crown Copyright and may lead to prosecution or civil proceedings.
NO FURTHER COPIES MAY BE MADE. SCDL Licence 100022500 (2007)



CH/10

Playing Field

Cemetery

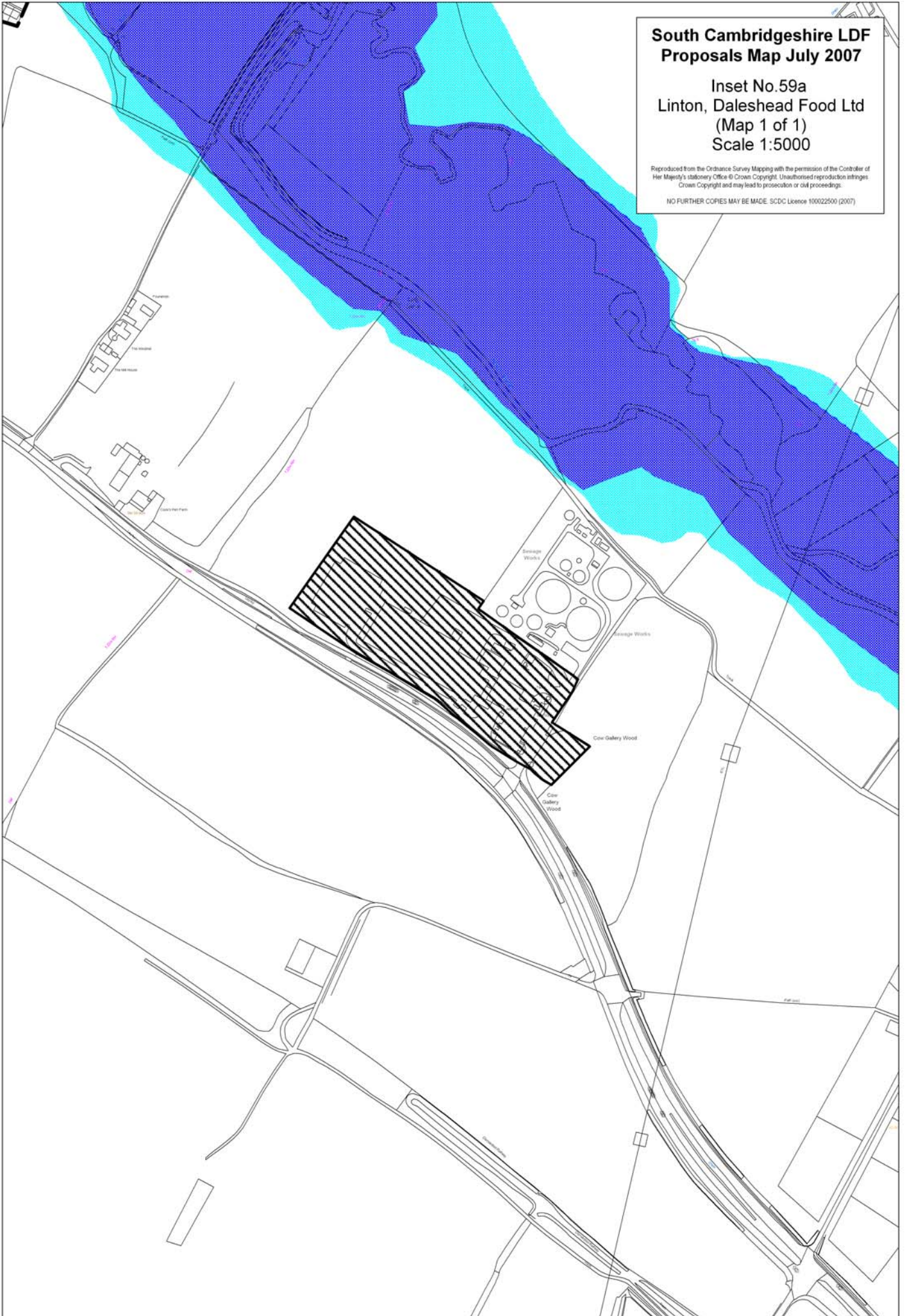
Cemetery

**South Cambridgeshire LDF
Proposals Map July 2007**

**Inset No.59a
Linton, Daleshead Food Ltd
(Map 1 of 1)
Scale 1:5000**

Reproduced from the Ordnance Survey Mapping with the permission of the Controller of Her Majesty's Stationery Office © Crown Copyright. Unauthorised reproduction infringes Crown Copyright and may lead to prosecution or civil proceedings.

NO FURTHER COPIES MAY BE MADE. SDCDC Licence 100022500 (2007)

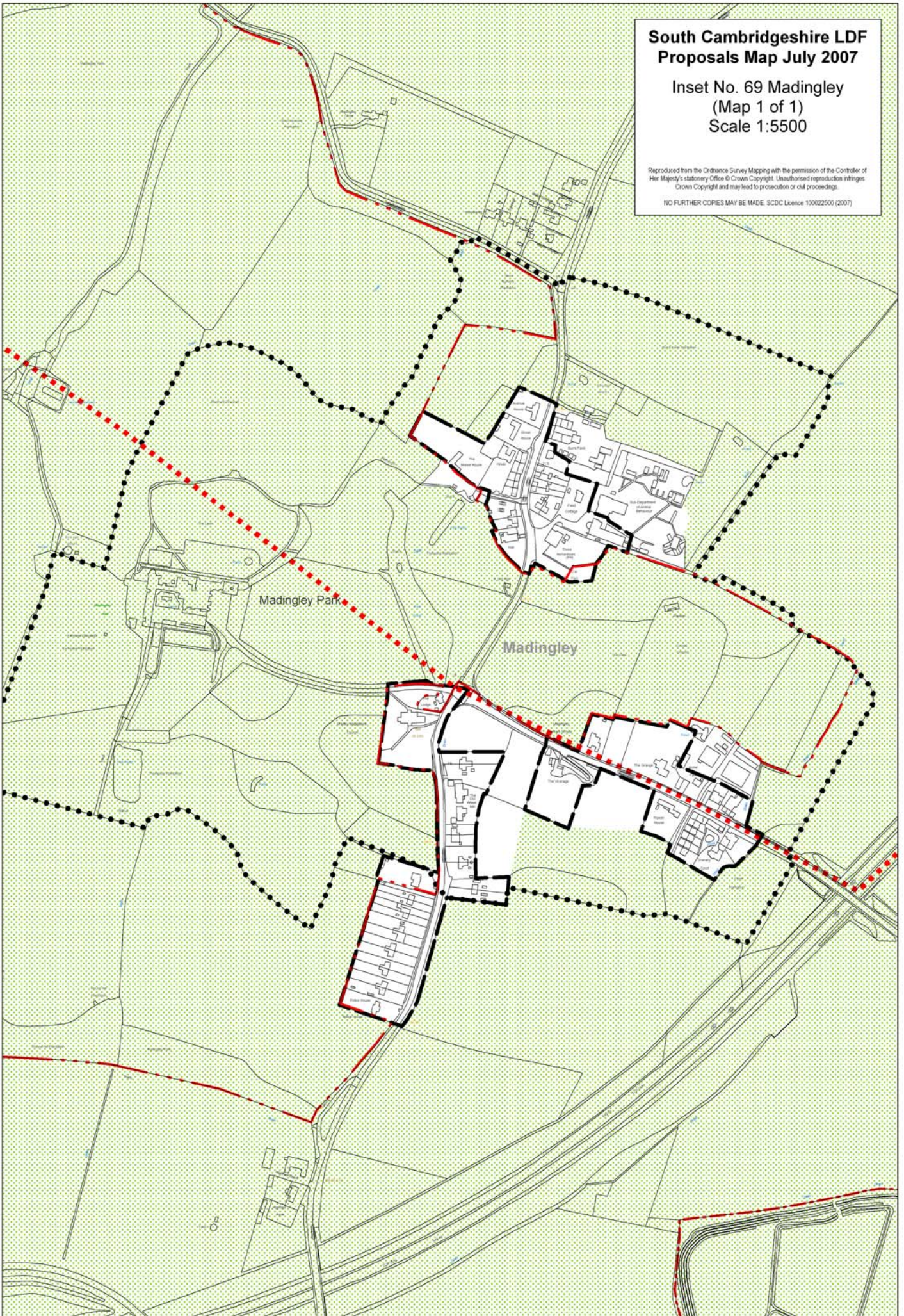


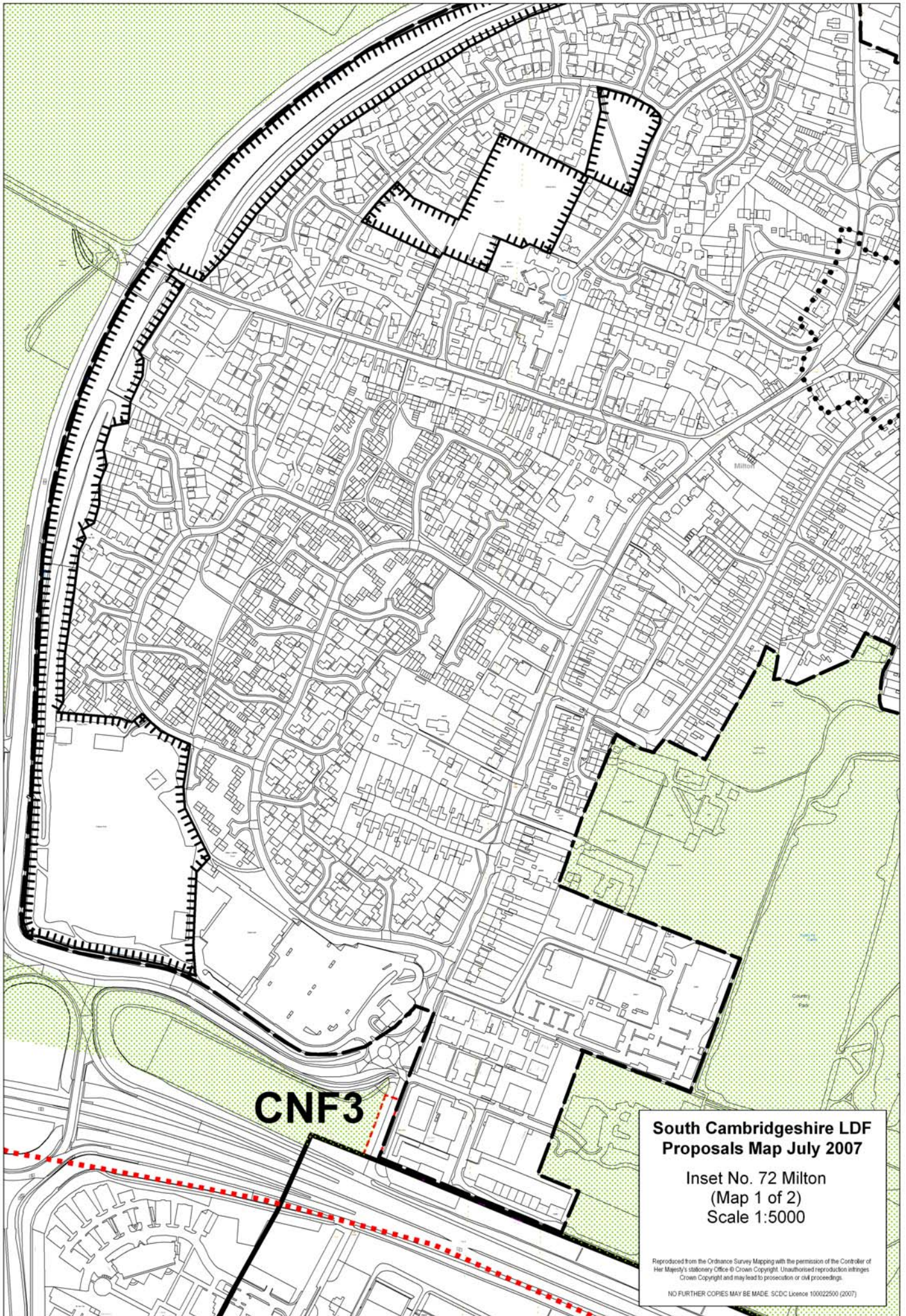
**South Cambridgeshire LDF
Proposals Map July 2007**

**Inset No. 69 Madingley
(Map 1 of 1)
Scale 1:5500**

Reproduced from the Ordnance Survey Mapping with the permission of the Controller of Her Majesty's Stationery Office © Crown Copyright. Unauthorised reproduction infringes Crown Copyright and may lead to prosecution or civil proceedings.

NO FURTHER COPIES MAY BE MADE. SCDC Licence 100022500 (2007)



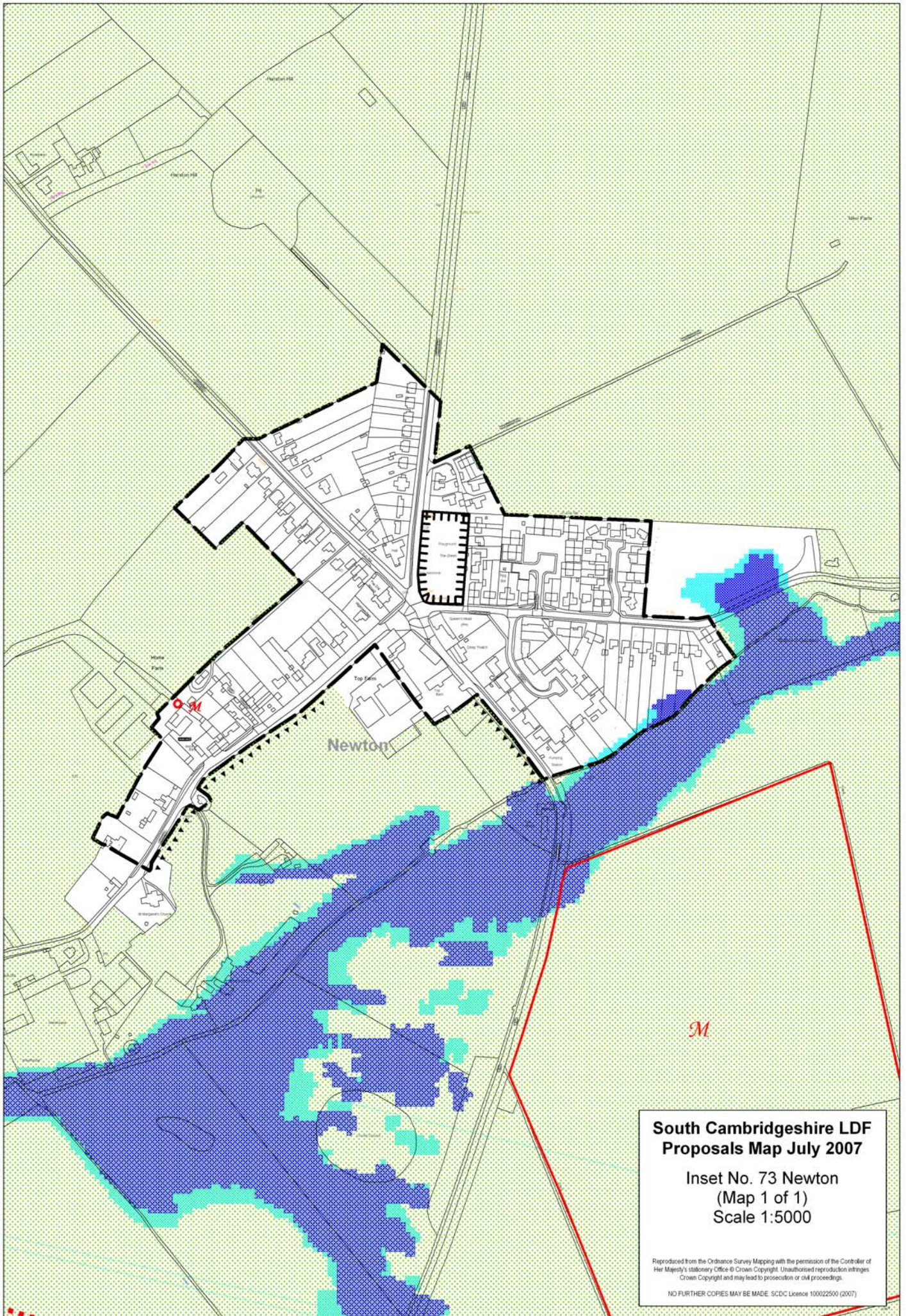


CNF3

**South Cambridgeshire LDF
Proposals Map July 2007**

Inset No. 72 Milton
(Map 1 of 2)
Scale 1:5000

Reproduced from the Ordnance Survey Mapping with the permission of the Controller of Her Majesty's Stationery Office © Crown Copyright. Unauthorised reproduction infringes Crown Copyright and may lead to prosecution or civil proceedings.
NO FURTHER COPIES MAY BE MADE. SDC Licence 100022500 (2007)



**South Cambridgeshire LDF
Proposals Map July 2007**

**Inset No. 73 Newton
(Map 1 of 1)
Scale 1:5000**

Reproduced from the Ordnance Survey Mapping with the permission of the Controller of Her Majesty's Stationery Office © Crown Copyright. Unauthorised reproduction infringes Crown Copyright and may lead to prosecution or civil proceedings.
NO FURTHER COPIES MAY BE MADE. SCDL Licence 100022500 (2007)

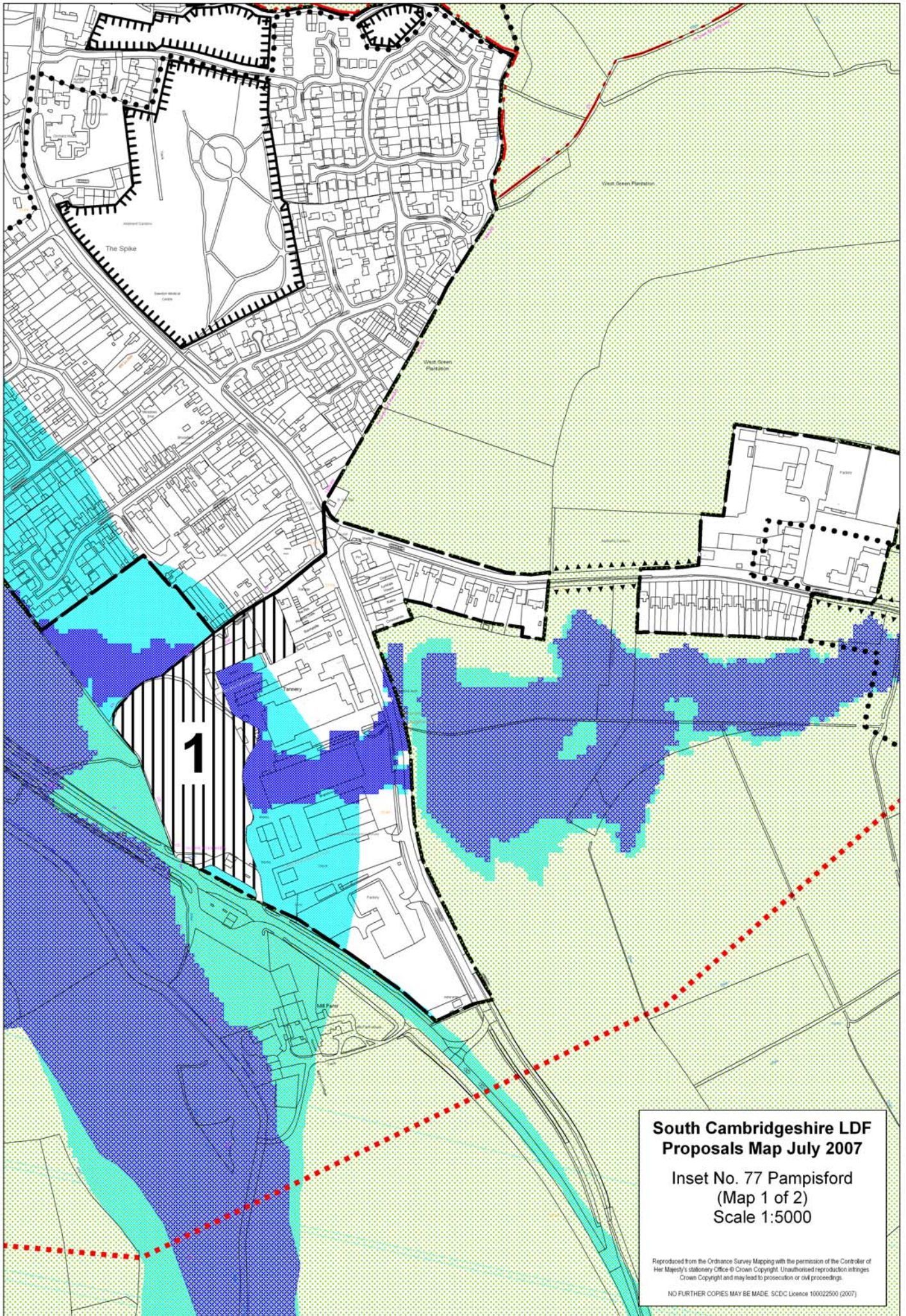


**South Cambridgeshire LDF
Proposals Map July 2007**

Inset No. 76 Over
(Map 3 of 3)
Scale 1:5000

Reproduced from the Ordnance Survey Mapping with the permission of the Controller of Her Majesty's Stationery Office © Crown Copyright. Unauthorised reproduction infringes Crown Copyright and may lead to prosecution or civil proceedings.

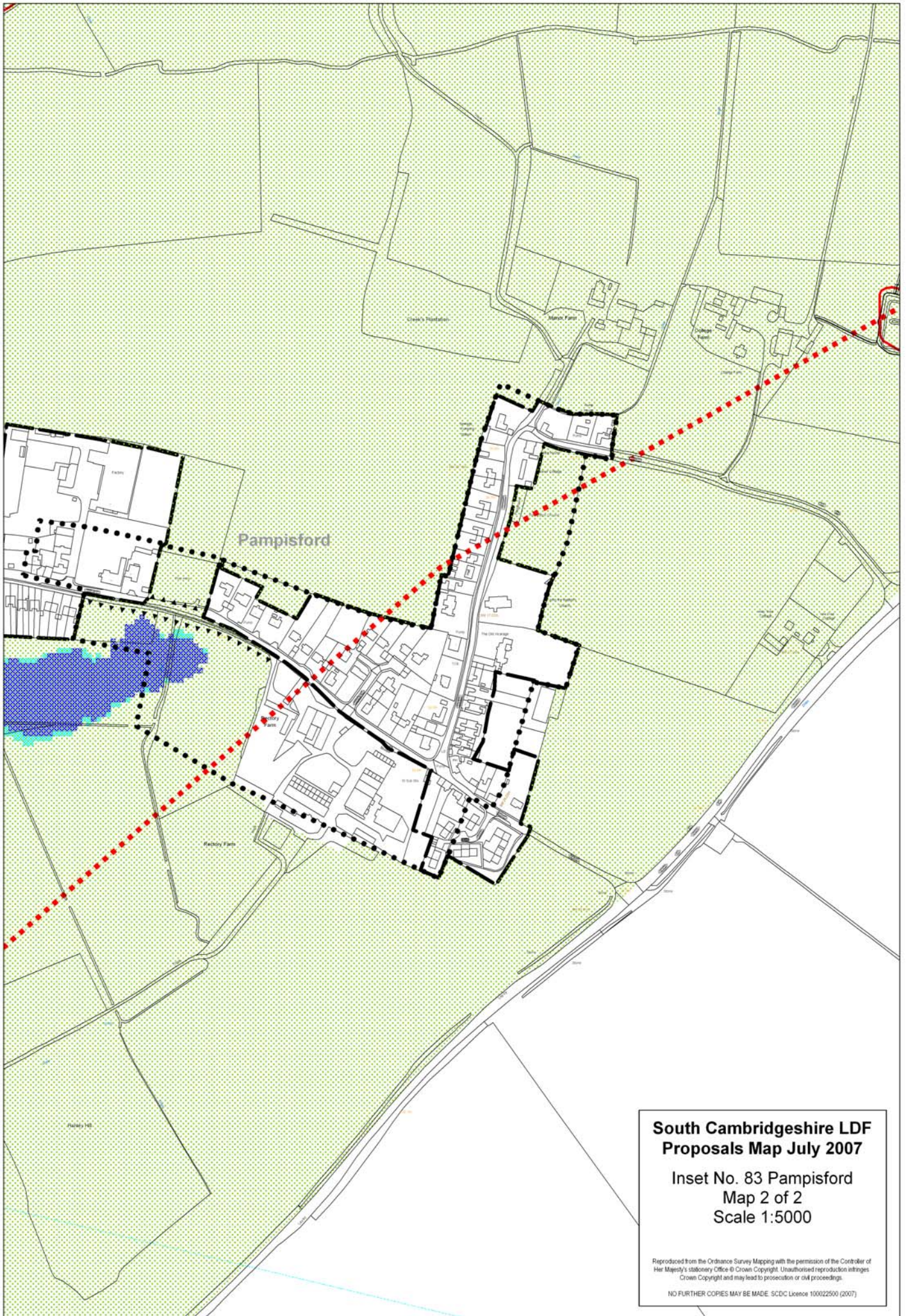
NO FURTHER COPIES MAY BE MADE. SCDC Licence 100022500 (2007)



**South Cambridgeshire LDF
Proposals Map July 2007**

**Inset No. 77 Pampisford
(Map 1 of 2)
Scale 1:5000**

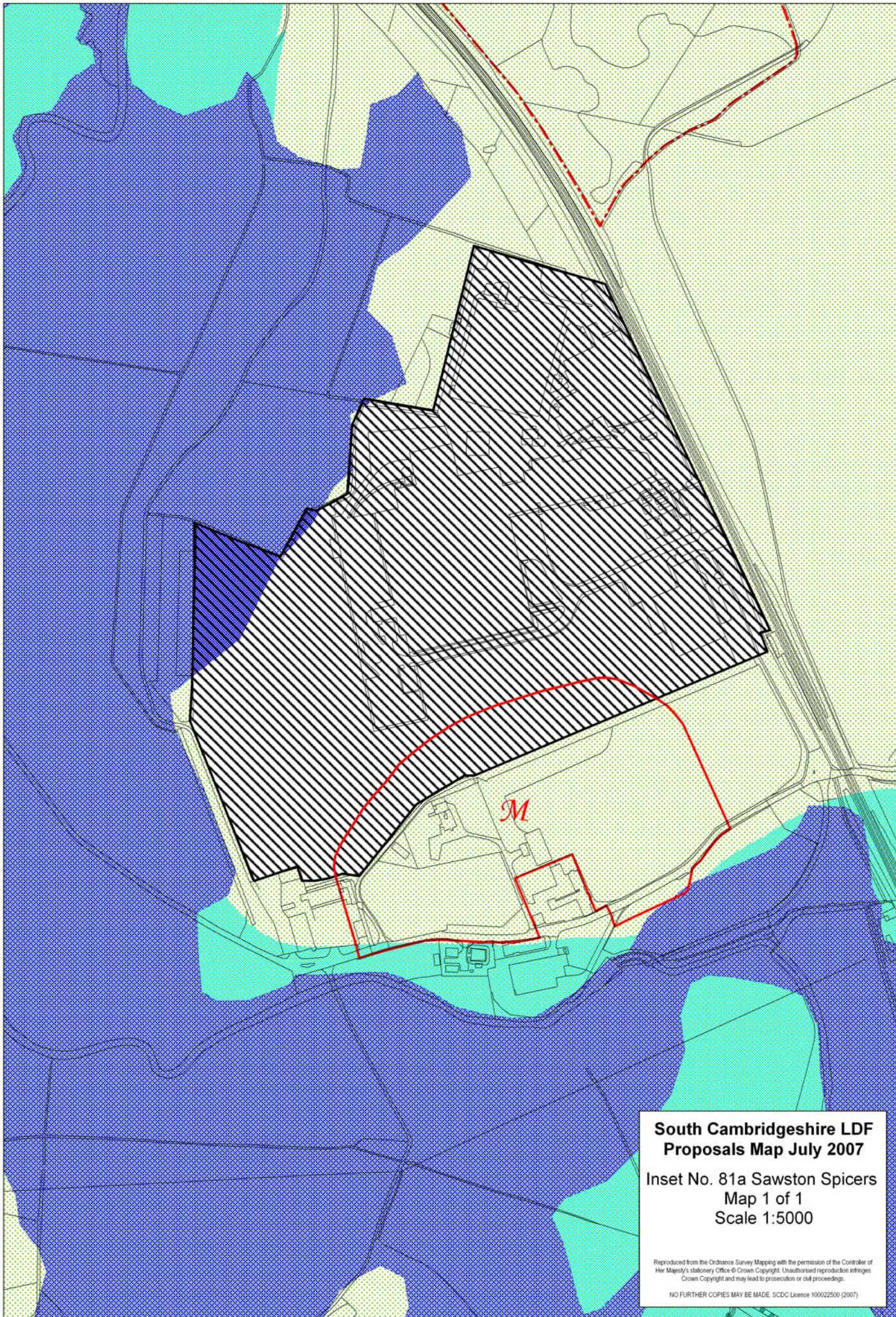
Reproduced from the Ordnance Survey Mapping with the permission of the Controller of Her Majesty's Stationery Office © Crown Copyright. Unauthorised reproduction infringes Crown Copyright and may lead to prosecution or civil proceedings.
NO FURTHER COPIES MAY BE MADE. SCDL Licence 100022500 (2007)



**South Cambridgeshire LDF
Proposals Map July 2007**

**Inset No. 83 Pampisford
Map 2 of 2
Scale 1:5000**

Reproduced from the Ordnance Survey Mapping with the permission of the Controller of Her Majesty's Stationery Office © Crown Copyright. Unauthorised reproduction infringes Crown Copyright and may lead to prosecution or civil proceedings.
NO FURTHER COPIES MAY BE MADE. SCDL Licence 100022500 (2007)

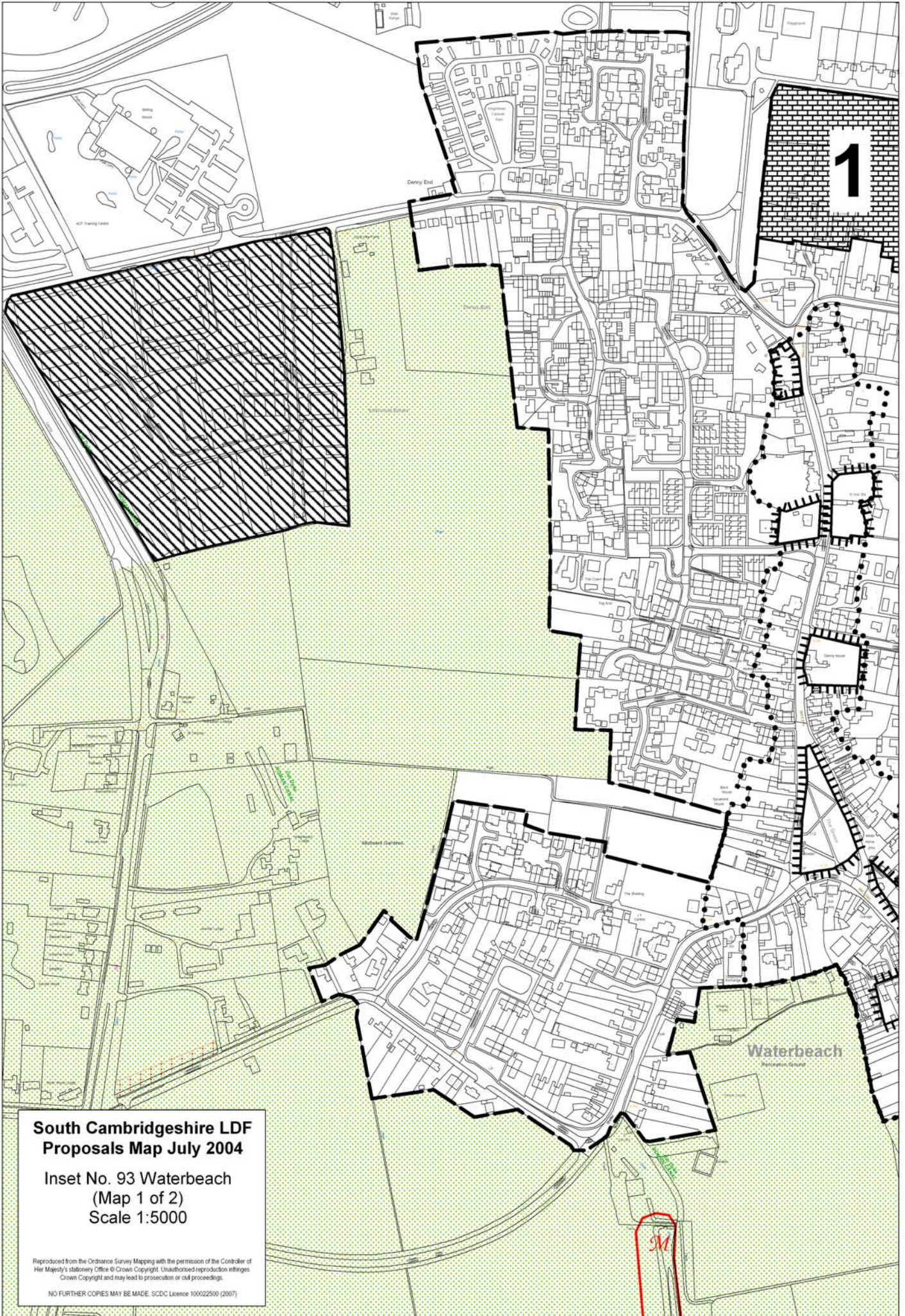


**South Cambridgeshire LDF
Proposals Map July 2007**

**Inset No. 88a Swavesey
Buckingham Business Park
Map 1 of 1
Scale 1:5000**

Reproduced from the Ordnance Survey Mapping with the permission of the Controller of Her Majesty's Stationery Office © Crown Copyright. Unauthorised reproduction infringes Crown Copyright and may lead to prosecution or civil proceedings.
NO FURTHER COPIES MAY BE MADE. SDC Licence 100022500 (2007)

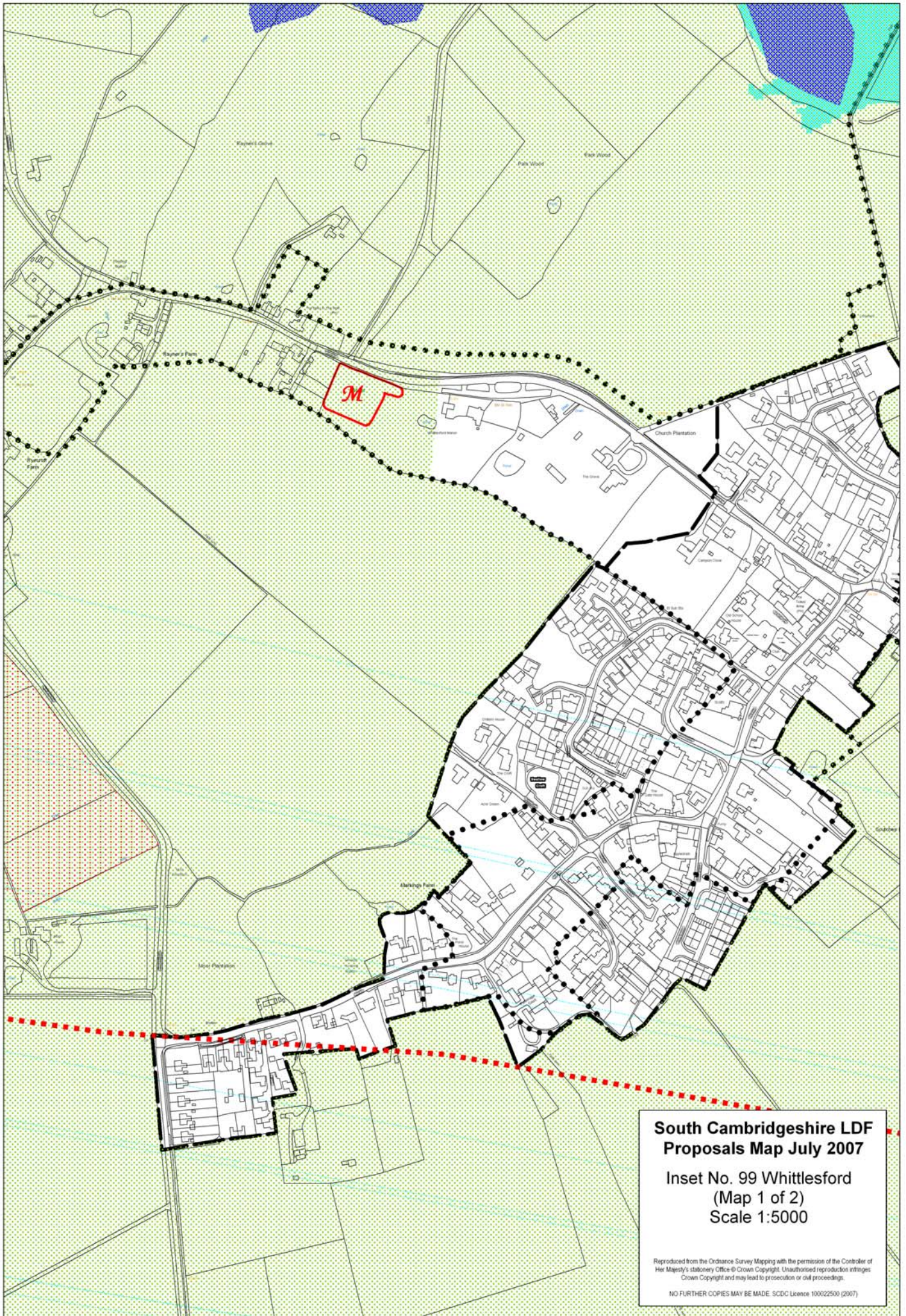




**South Cambridgeshire LDF
Proposals Map July 2004**

Inset No. 93 Waterbeach
(Map 1 of 2)
Scale 1:5000

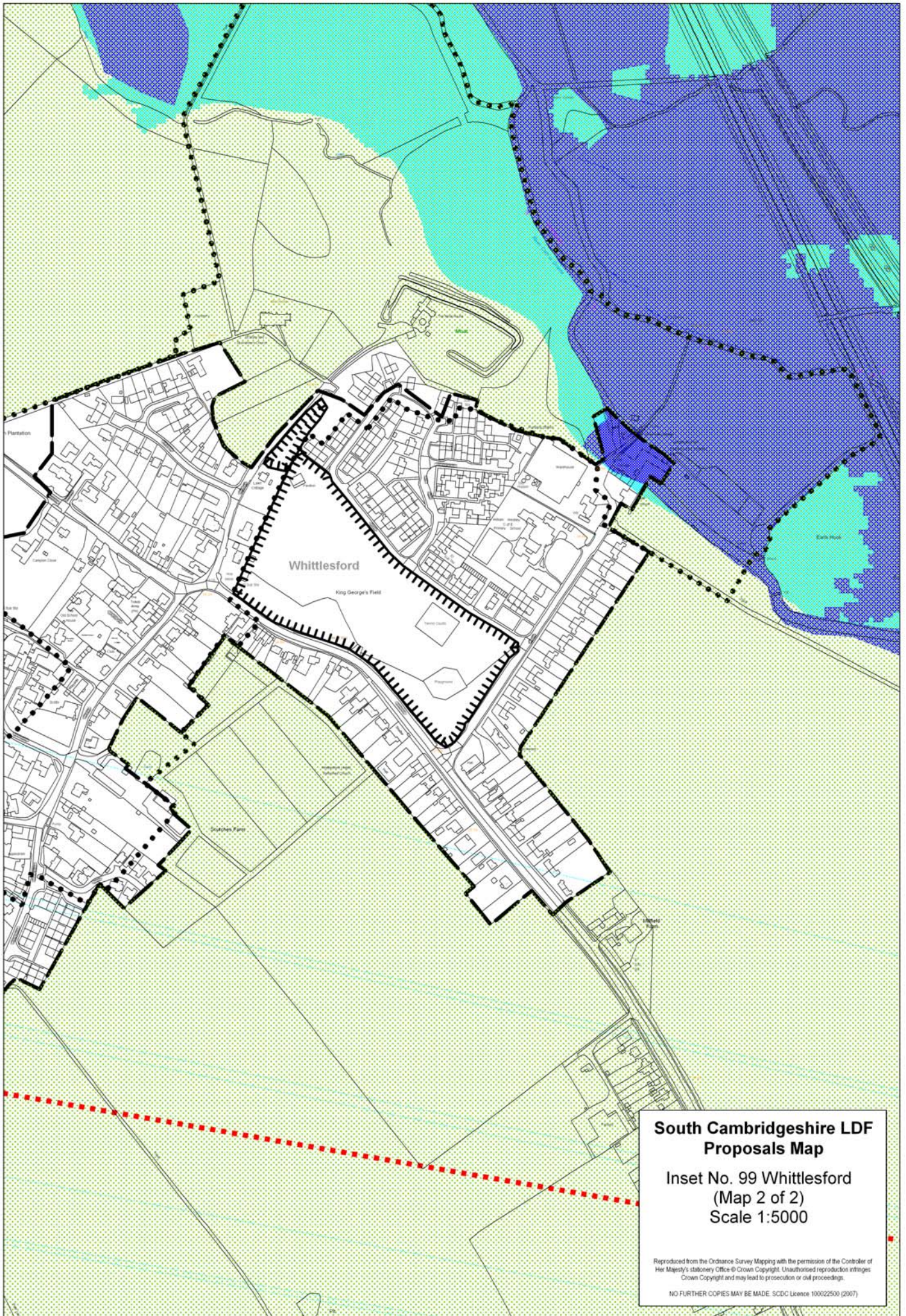
Reproduced from the Ordnance Survey Mapping with the permission of the Controller of Her Majesty's Stationery Office © Crown Copyright. Unauthorised reproduction infringes Crown Copyright and may lead to prosecution or civil proceedings.
NO FURTHER COPIES MAY BE MADE. SCDC Licence 100022500 (2007)



**South Cambridgeshire LDF
Proposals Map July 2007**

**Inset No. 99 Whittlesford
(Map 1 of 2)
Scale 1:5000**

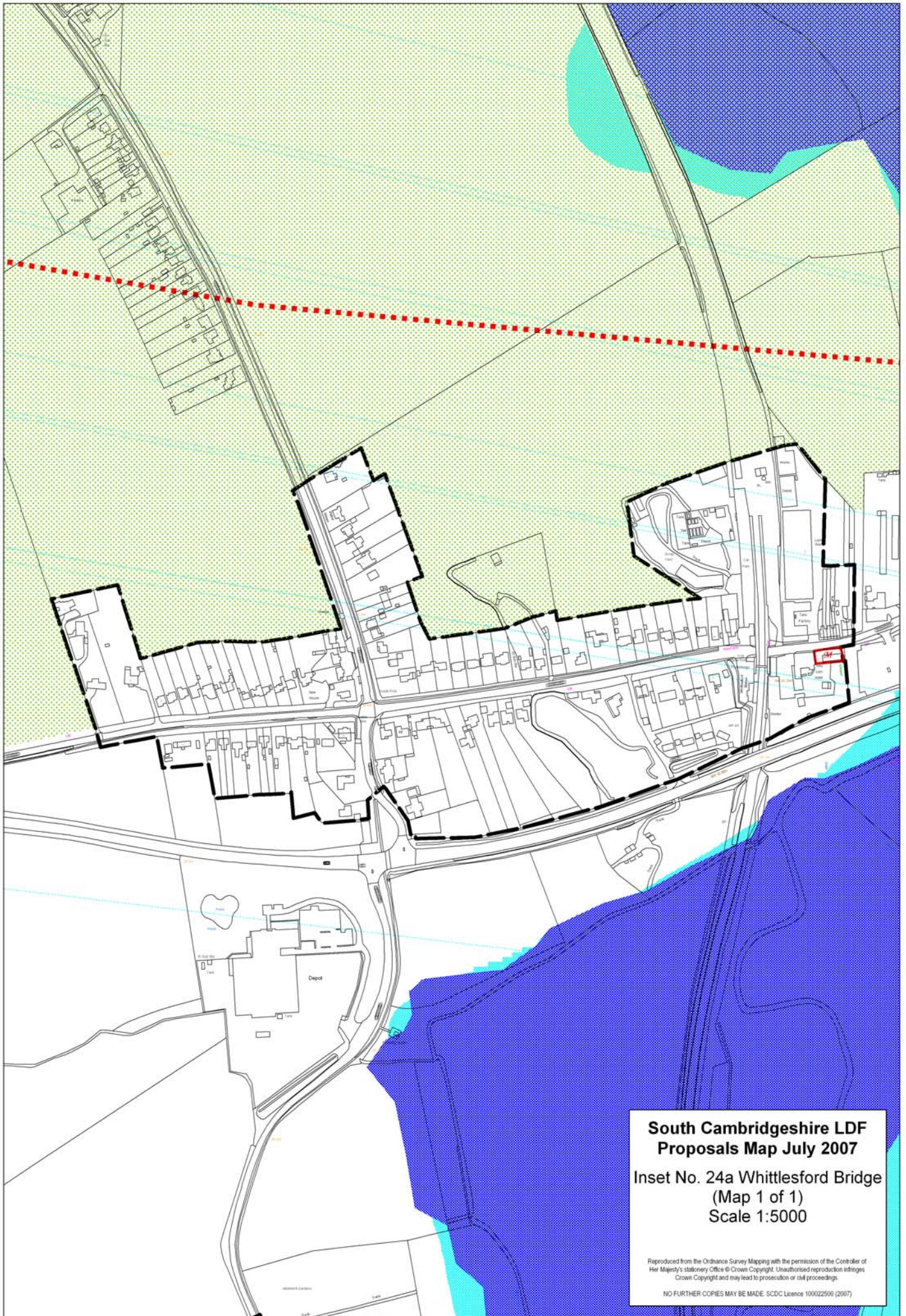
Reproduced from the Ordnance Survey Mapping with the permission of the Controller of Her Majesty's Stationery Office © Crown Copyright. Unauthorised reproduction infringes Crown Copyright and may lead to prosecution or civil proceedings.
NO FURTHER COPIES MAY BE MADE. SCDL Licence 100022500 (2007)



**South Cambridgeshire LDF
Proposals Map**

**Inset No. 99 Whittlesford
(Map 2 of 2)
Scale 1:5000**

Reproduced from the Ordnance Survey Mapping with the permission of the Controller of Her Majesty's Stationery Office © Crown Copyright. Unauthorised reproduction infringes Crown Copyright and may lead to prosecution or civil proceedings.
NO FURTHER COPIES MAY BE MADE. SCDC Licence 100022500 (2007)



**South Cambridgeshire LDF
Proposals Map July 2007**
Inset No. 24a Whittlesford Bridge
(Map 1 of 1)
Scale 1:5000

Reproduced from the Ordnance Survey Mapping with the permission of the Controller of Her Majesty's Stationery Office © Crown Copyright. Unauthorised reproduction infringes Crown Copyright and may lead to prosecution or civil proceedings.
NO FURTHER COPIES MAY BE MADE. SCDC Licence 100022500 (2007)